



Far West CLSD Partnership

Regional Profile 2023



CLSD regions

The Cooperative Legal Service Delivery (CLSD) Program comprises twelve justice partnerships in regional and remote NSW.

> About the [CLSD Program](#)

CLSD regions are based on Local Government Area (LGA) boundaries. Maps in this data pack present data by postcode (postal areas – POA) for a more precise visual representation.

> LGA/POA 2021 boundaries were used, as defined in the ABS [ASGS Edition 3](#) structure

Data sources

This data pack provides a profile of the **Far West** CLSD region using data from the following sources:

- Australian Bureau of Statistics (**ABS**) **2021 Census**
- Department of Social Services (**DSS**), December 2022
- National Disability Insurance Agency (**NDIA**), December 2022

It also includes the Foundation's Need for Legal Assistance Services (**NLAS**) indicators.
A complete list of indicators with detailed definitions is included.



Far West CLSD region – Data Pack

Population data

Need for Legal Assistance Services (NLAS) indicators

Legal Assistance Priority Client groups

Local Government Areas:

Broken Hill, Central Darling, Unincorporated NSW, Wentworth

Prepared by Delphine Bellerose & Michaela Mournhis – May 2023



LAW AND JUSTICE
FOUNDATION
OF NEW
SOUTH WALES

Community group definitions

Indicator	Description
NLAS(Capability)	NLAS(Capability) counts people with low personal income, and a lower level of educational attainment. It includes those who meet ALL criteria listed below: <ul style="list-style-type: none"> • Age 15–64 • Personal income is less than \$649 a week, or \$33,800 a year • Highest Year of school completed is: year 12 for those aged 15–44, year 11 for those aged 45–54, year 10 for those aged 55–64 • No post-school qualifications above Certificate 2 • Not currently studying
NLAS(Community)	NLAS(Community) counts people with medium household income, and a lower level of educational attainment. It includes those who meet ALL criteria listed below: <ul style="list-style-type: none"> • Age 15 or over • Equivalised total household income is less than \$999 a week, or \$52,000 a year • Highest Year of school completed is: year 12 for those aged 15–44, year 11 for those aged 45–54, year 10 for those aged 55–69, year 9 for those aged 70–79, year 8 for those aged 80 or over • No post-school qualification above Certificate 2 • Not currently studying
Population 15+	A count of people aged 15 and over.
Low income <33.8K (15+)	People aged 15 years and over with a personal income < \$649 a week or < \$33,800 a year.
Female 15+	Female people aged 15 years and over.
First nations (all ages)	People who identify as Aboriginal, Torres Strait Islander, or both Aboriginal and Torres Strait Islander.
First nations Female 15+	Female people aged 15 years and over who identify as Aboriginal, Torres Strait Islander, or both Aboriginal and Torres Strait Islander.
Children and young people	People aged 24 years and under, including babies and children.
Older people	People who identify as Aboriginal, Torres Strait Islander, or both Aboriginal and Torres Strait Islander aged 50 and over, and people who did not identify as Indigenous aged 65 years and over.
Lone parents (15+)	People aged 15 years and over classified as lone parent. This is households with one male or female parent and a dependent child. All children under 15 are classified as dependent. Children aged 15 to 24 are dependent when they are in education.
Carer Payment	Carer Payment provides income support for carers who, because of the demands of their caring role, are unable to support themselves through substantial paid employment. Data includes recipients who are determined to be current (i.e. entitled to be paid) or suspended on the Centrelink payment system.
Disability Support Pension	DSP is an income support payment for people who are unable to work for 15 hours or more per week at or above the relevant minimum wage, independent of a Program of Support due to permanent physical, intellectual or psychiatric impairment. A DSP claimant must be aged 16 years or over and under Age Pension age at date of claim, however once in receipt of DSP, a person can continue to receive DSP beyond Age Pension age. Data includes recipients who are determined to be current (i.e. entitled to be paid) or suspended on the Centrelink payment system.
NDIS Participants	The number of active participants with a current NDIS plan.

Population data by postcode

For reference - this table presents the population counts by postcode used for mapping purposes.

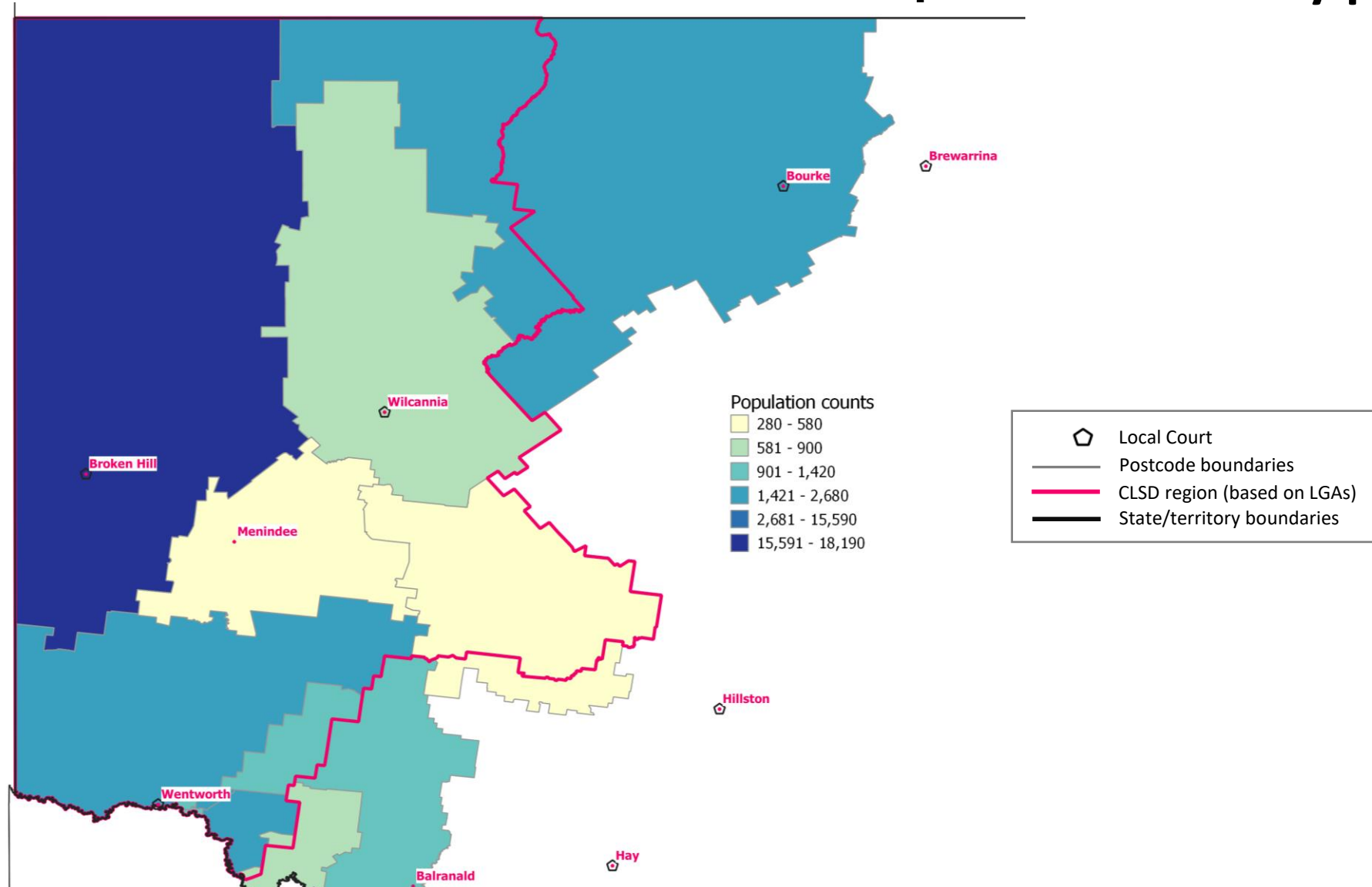
Teal italic font denotes cross-border postcodes.

Postcode	All Population	First nations population	NLAS (Capability)
2011	18,190	250	380
2027	7,810	30	80
2041	15,580	110	290
2648	2,670	200	250
2715	1,380	120	130
2717	1,210	250	180
2737	820	30	80
2738	2,130	70	110
2739	1,410	100	120
2836	900	390	240
2840	2,390	720	220
2878	290	60	40
2879	580	180	100
2880	18,100	1,780	2,250
2898	450	<10	20

Counts rounded to the nearest ten

Source: ABS 2021 Census

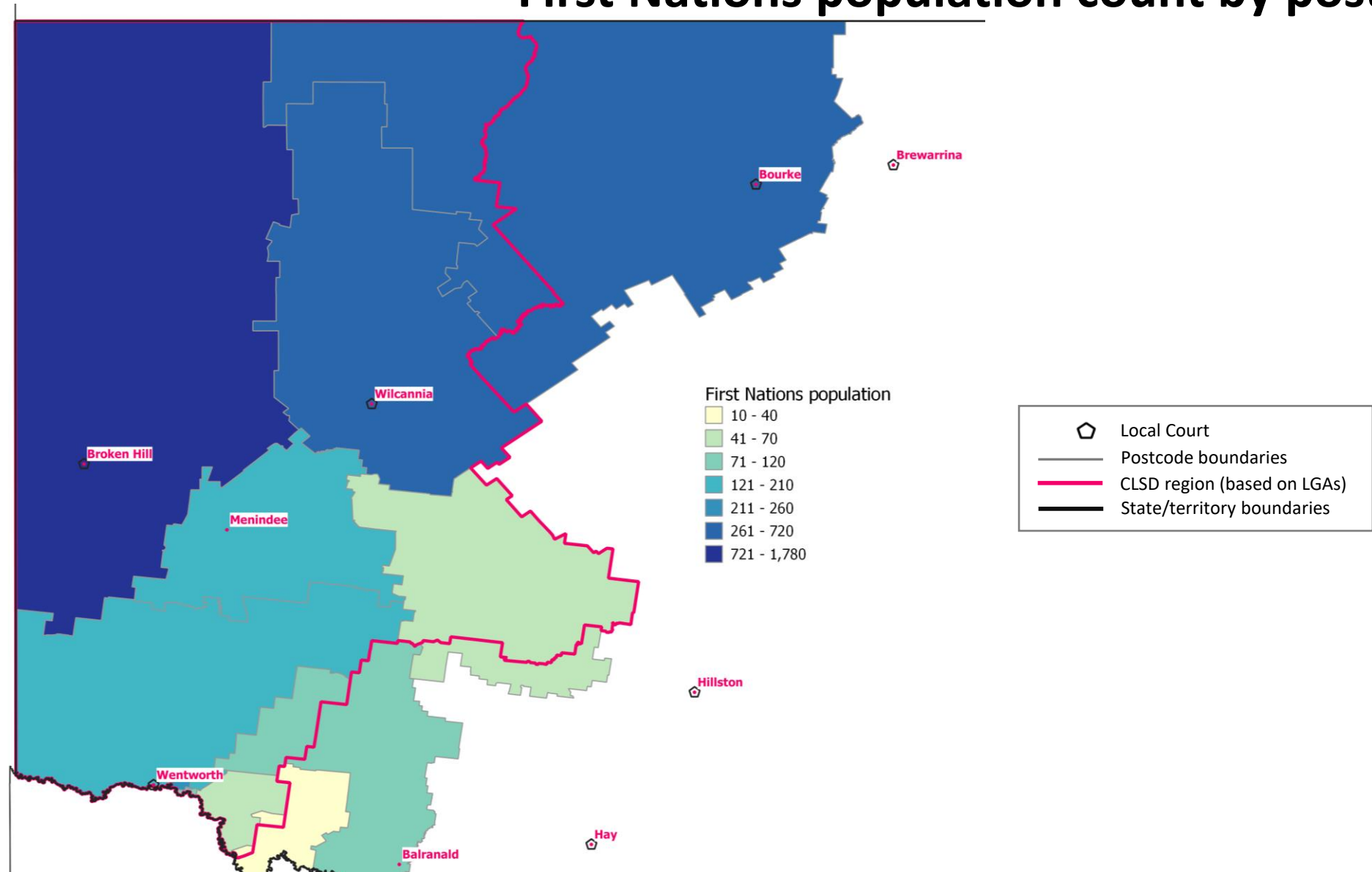
Population count by postcode



Caution: postcode areas that are only partially included in the CLSD region may reflect population counts residing outside region boundaries.

Source: ABS 2021 Census

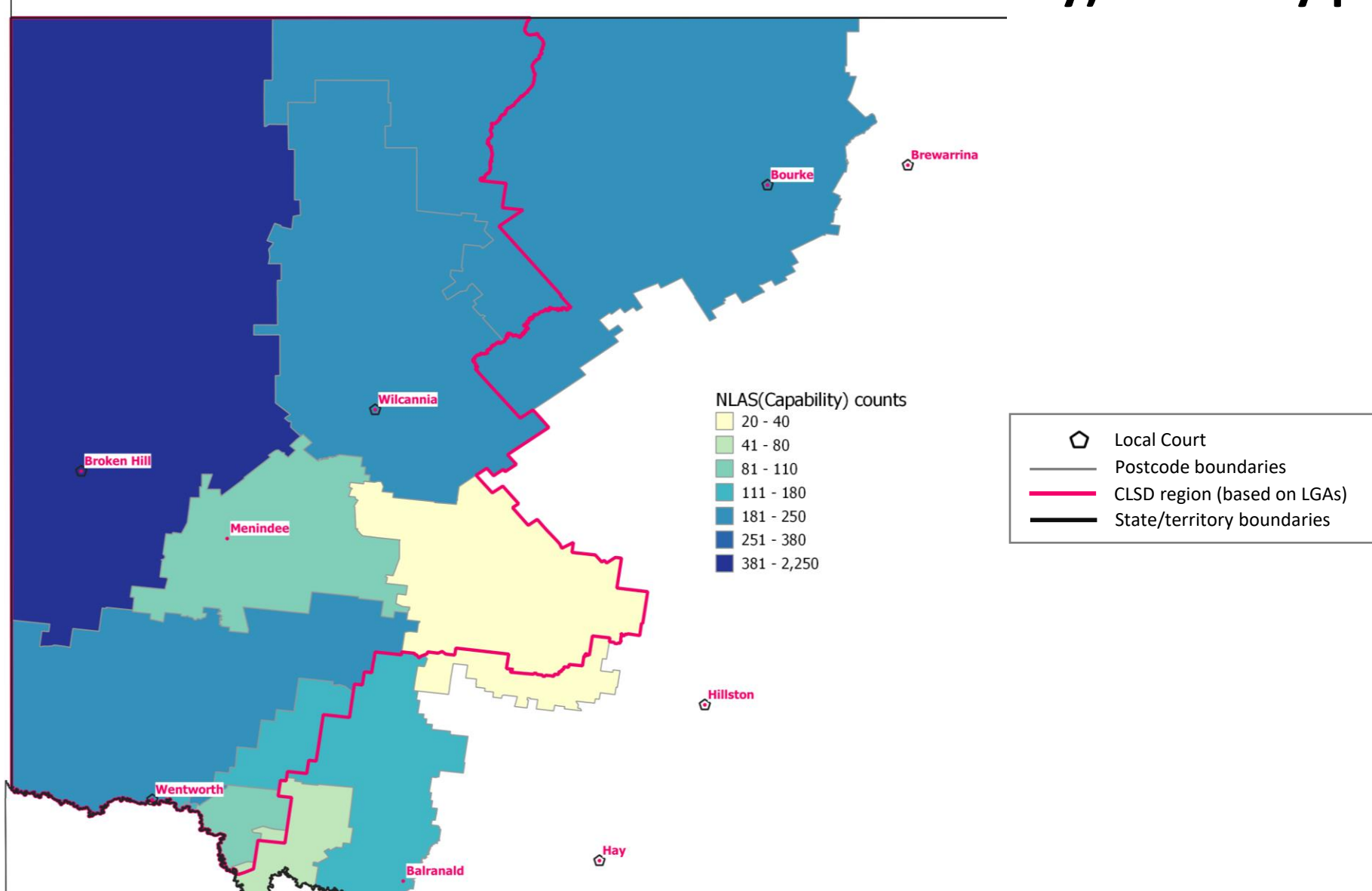
First Nations population count by postcode



Caution: postcode areas that are only partially included in the CLSD region may reflect population counts residing outside region boundaries.

Source: ABS 2021 Census

NLAS(Capability) count by postcode



Caution: postcode areas that are only partially included in the CLSD region may reflect population counts residing outside region boundaries.

Source: ABS 2021 Census

Priority group profile (population counts by LGA)

Population group	NSW	CLSD region	Broken Hill	Central Darling	Unincorporated NSW	Wentworth
NLAS(Capability)	483,640	3,280	2,200	380	70	630
NLAS(Community)	785,650	5,260	3,570	490	80	1,120
All Population	8,072,160	27,780	17,590	1,730	1,020	7,450
Population 15+	6,602,160	22,880	14,590	1,420	840	6,030
Female 15+	3,373,580	11,540	7,520	710	410	2,910
First nations population	278,040	3,040	1,750	630	40	620
First nations Female 15+	95,050	1,080	600	250	10	220
Low income 15+ <33.8K	2,527,600	9,600	6,420	610	250	2,330
Children & young people 0-24	2,424,090	7,820	4,870	510	240	2,200
Older people (65+, Ind 50+)	1,459,440	6,640	4,290	460	220	1,670
Lone parent 15+	337,730	1,440	1,070	100	30	240
Carer Payment	110,320	560	390	40	10	130
Disability Support Pension	239,520	1,630	1,180	140	20	300
NDIS Participants	172,190	#N/A	560	40	#N/A	170

Counts rounded to the nearest ten

Source: ABS 2021 Census

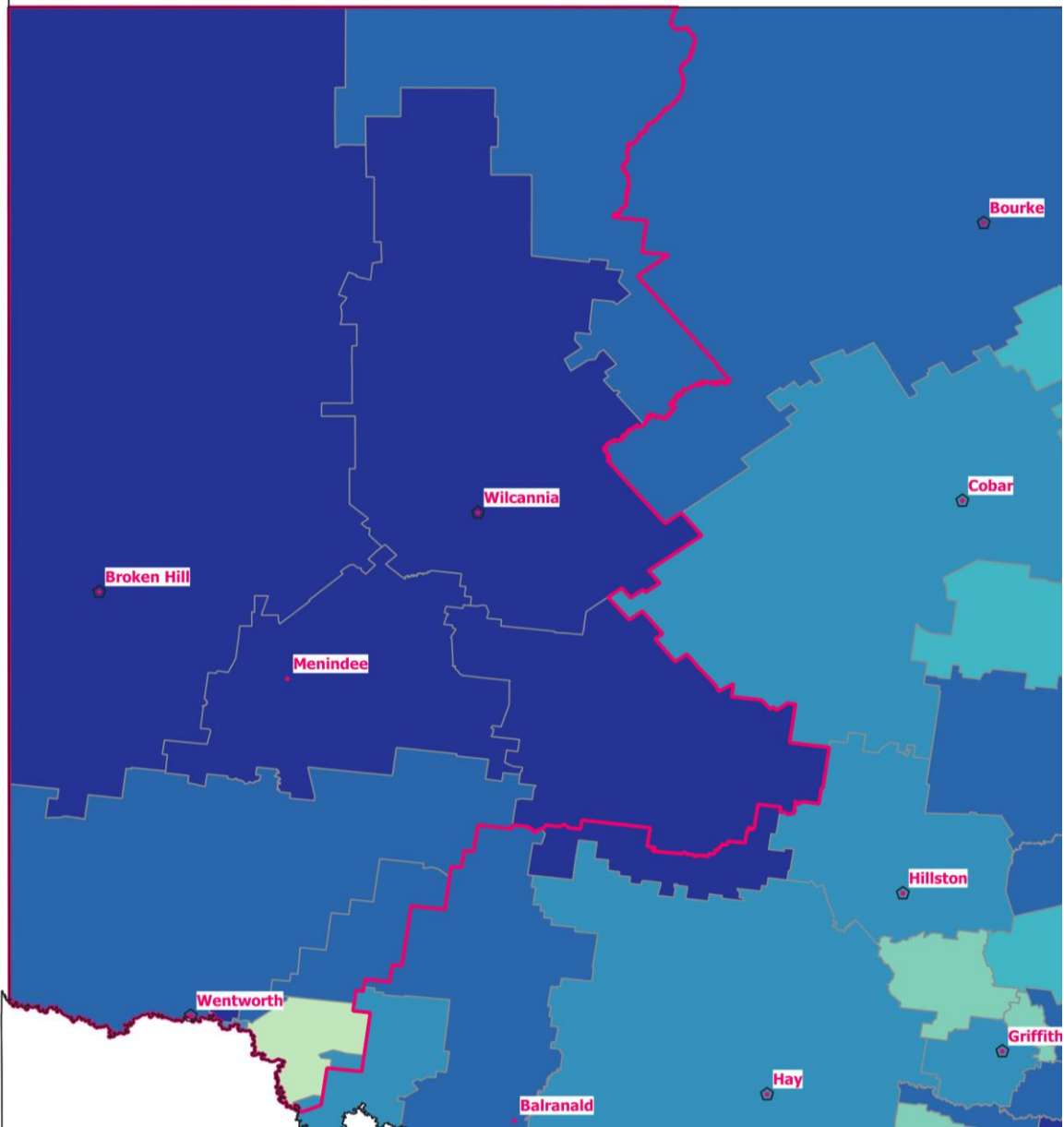
Priority group profile (percentages by LGA)

Population group	NSW	CLSD region	Broken Hill	Central Darling	Unincorpora ted NSW	Wentworth
NLAS(Capability)	9.3	19.6	20.9	35.6	10.9	14.0
NLAS(Community)	11.9	23.0	24.5	34.3	9.8	18.6
Population 15+	81.8	82.4	83.0	82.3	82.7	80.9
Female 15+	41.8	41.5	42.7	41.0	40.2	39.1
First nations population	3.4	10.9	10.0	36.5	3.5	8.3
First nations Female 15+	1.2	3.9	3.4	14.4	1.1	3.0
Low income 15+ <33.8K	31.3	34.6	36.5	35.1	24.9	31.3
Children & young people 0-24	30.0	28.2	27.7	29.6	23.3	29.6
Older people (65+, Ind 50+)	18.1	23.9	24.4	26.6	21.7	22.4
Lone parent 15+	4.2	5.2	6.1	6.0	2.7	3.2
Carer Payment	1.4	2.0	2.2	2.3	0.5	1.7
Disability Support Pension	3.0	5.9	6.7	7.8	2.0	4.0
NDIS Participants	2.1	#N/A	3.2	2.3	#N/A	2.3

green cells	indicate a percentage lower than for NSW
red cells	indicate a percentage higher than for NSW

NLAS(Capability) rates are expressed as a percentage of the 15-64 population
 NLAS(Community) rates are expressed as a percentage of the 15+ population
 All other community group rates are expressed as a percentage of the total population

Index of relative socio-economic disadvantage (SEIFA) by postcode

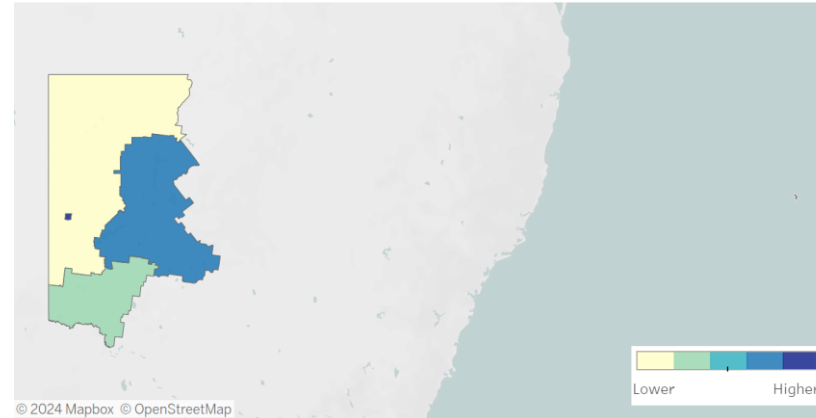
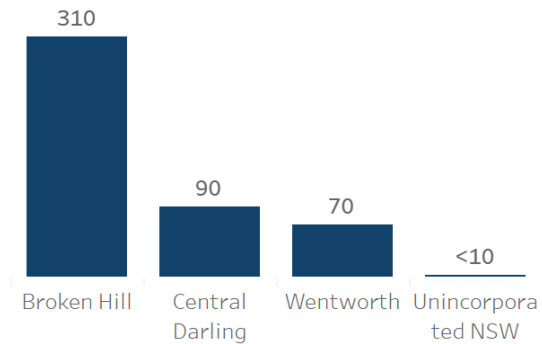


Source: ABS 2021 Census, using NSW ranking

Domestic Violence - ADVOs

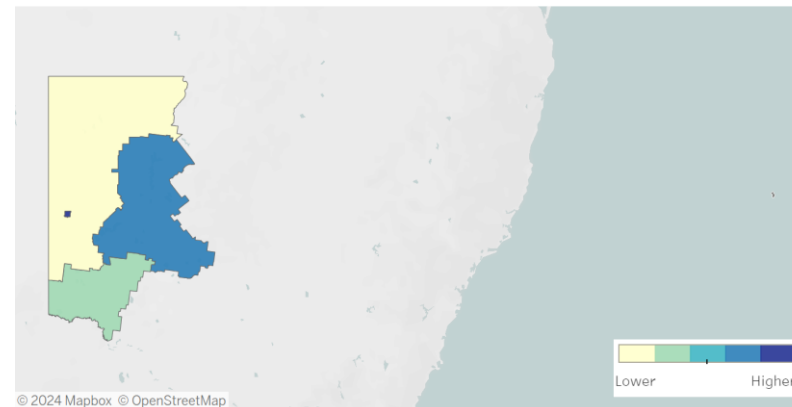
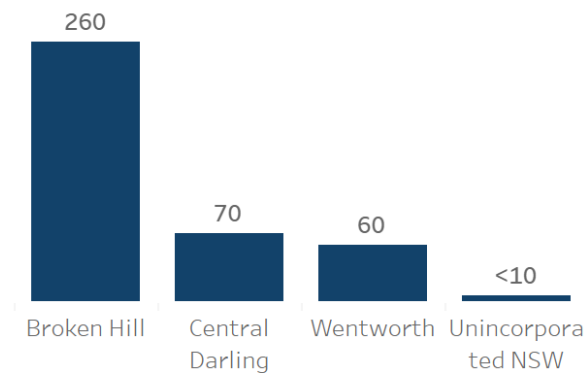
ADVOs issued comparison against (none selected) by LGA

Select a comparison indicator on the right pane (to show as diamond ♦). Hover or select a bar/diamond to reveal statistics and location on map.



Breach ADVOs comparison against (none selected) by LGA

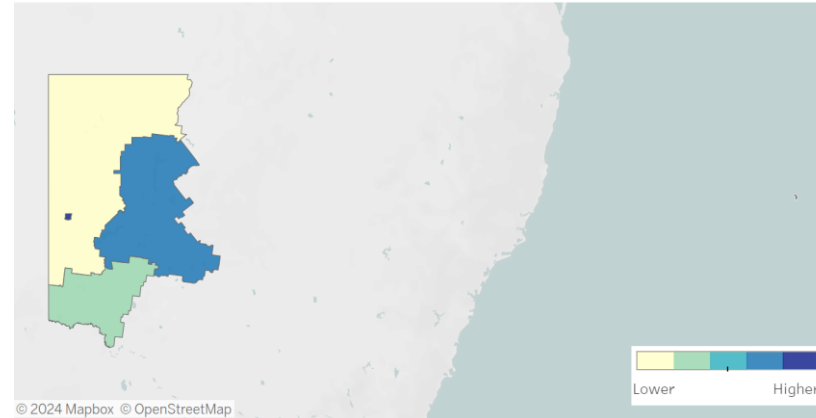
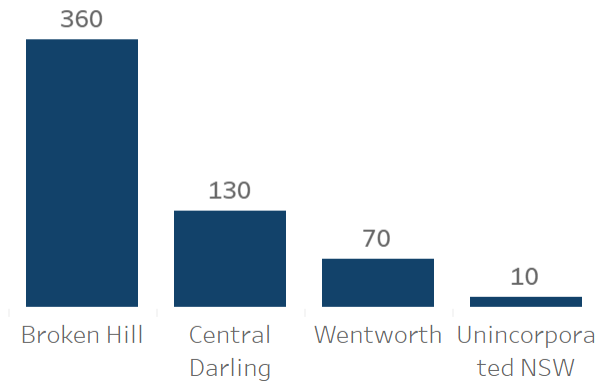
Select a comparison indicator on the right pane (to show as diamond ♦). Hover or select a bar/diamond to reveal statistics and location on map.



Domestic Violence - ADVOs

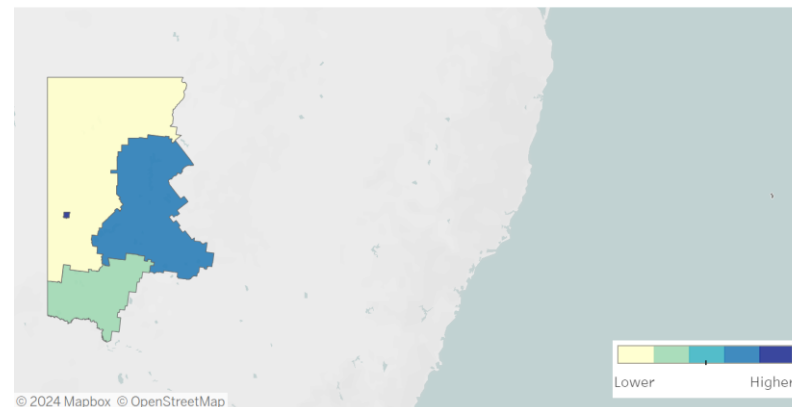
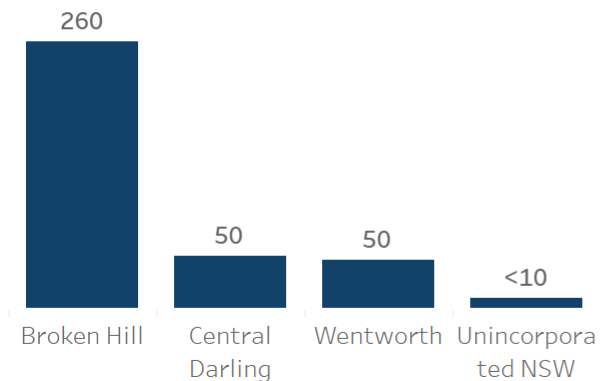
Domestic violence related assault comparison against (none selected) by LGA

Select a comparison indicator on the right pane (to show as diamond ). Hover or select a bar/diamond to reveal statistics and location on map.



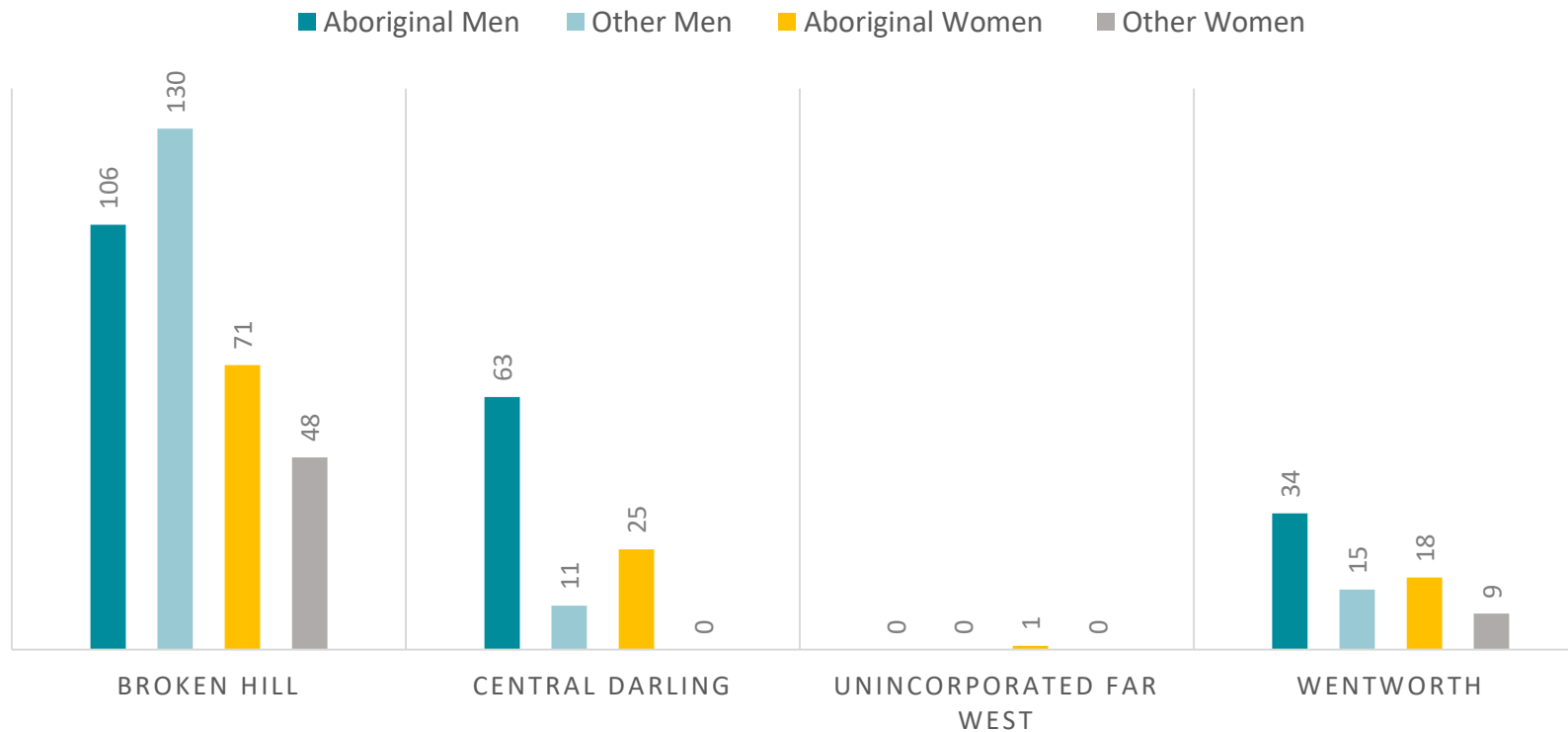
DV Intimidation, stalking & harassment comparison against (none selected) by LGA

Select a comparison indicator on the right pane (to show as diamond ). Hover or select a bar/diamond to reveal statistics and location on map.



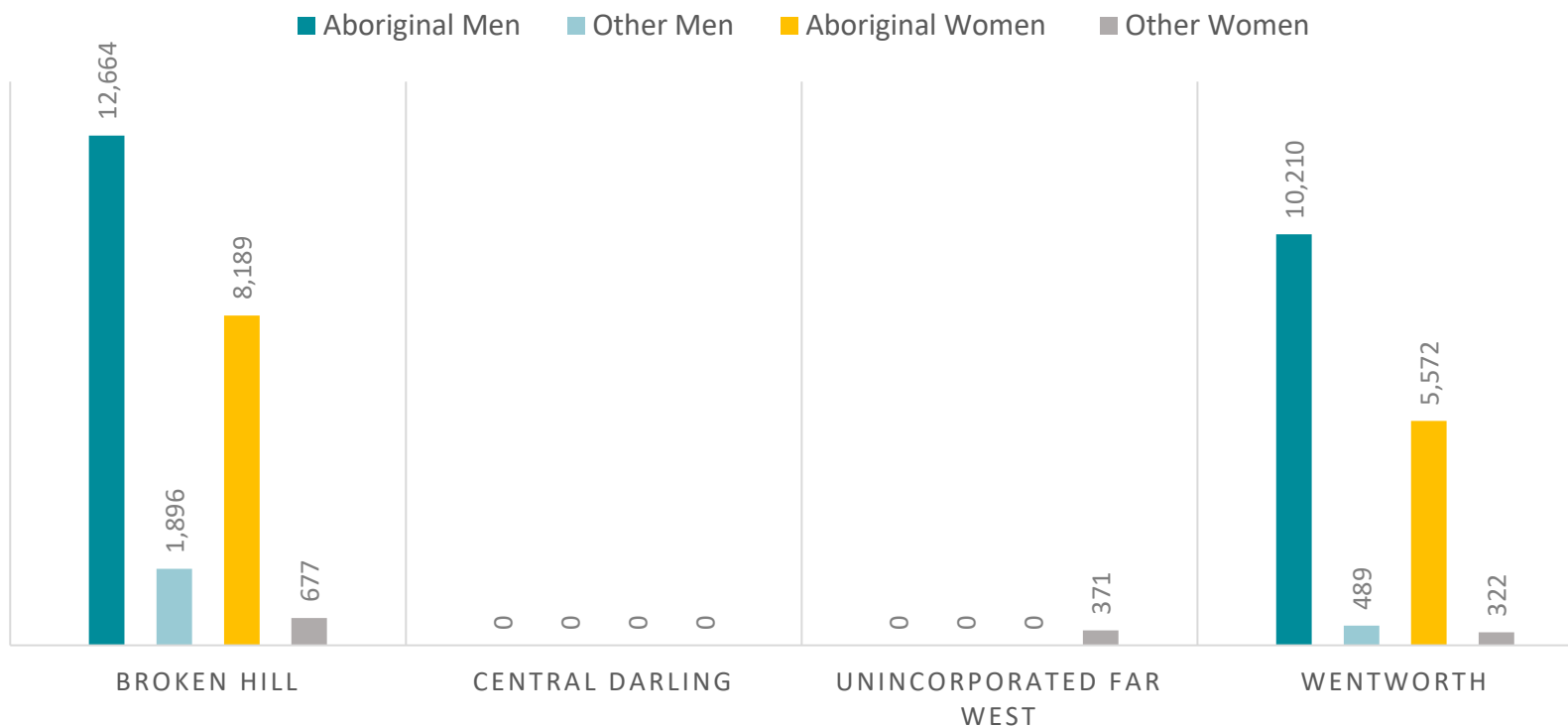
Domestic Violence - ADVOs

NUMBER OF DEFENDANTS WHO HAD A FINAL AVO
GRANTED AGAINST THEM, JANUARY – DECEMBER
2023



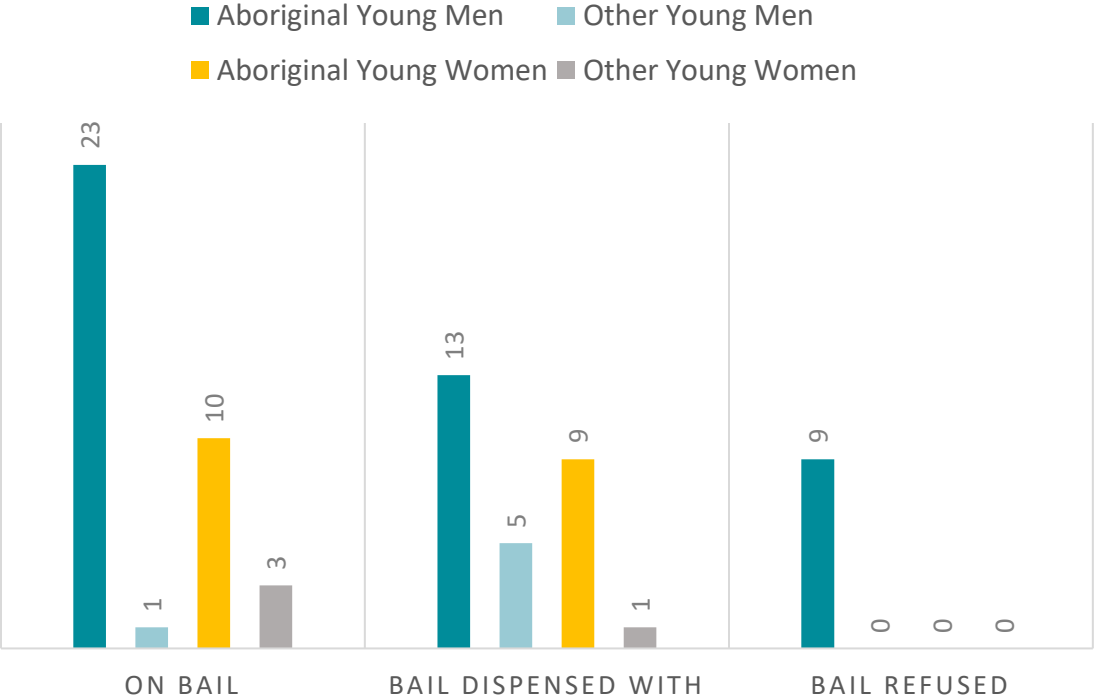
Domestic Violence - ADVOs

RATE OF DEFENDANTS PER 100 000 POPULATION
WHO HAD A FINAL AVO GRANTED AGAINST THEM,
JANUARY – DECEMBER 2023

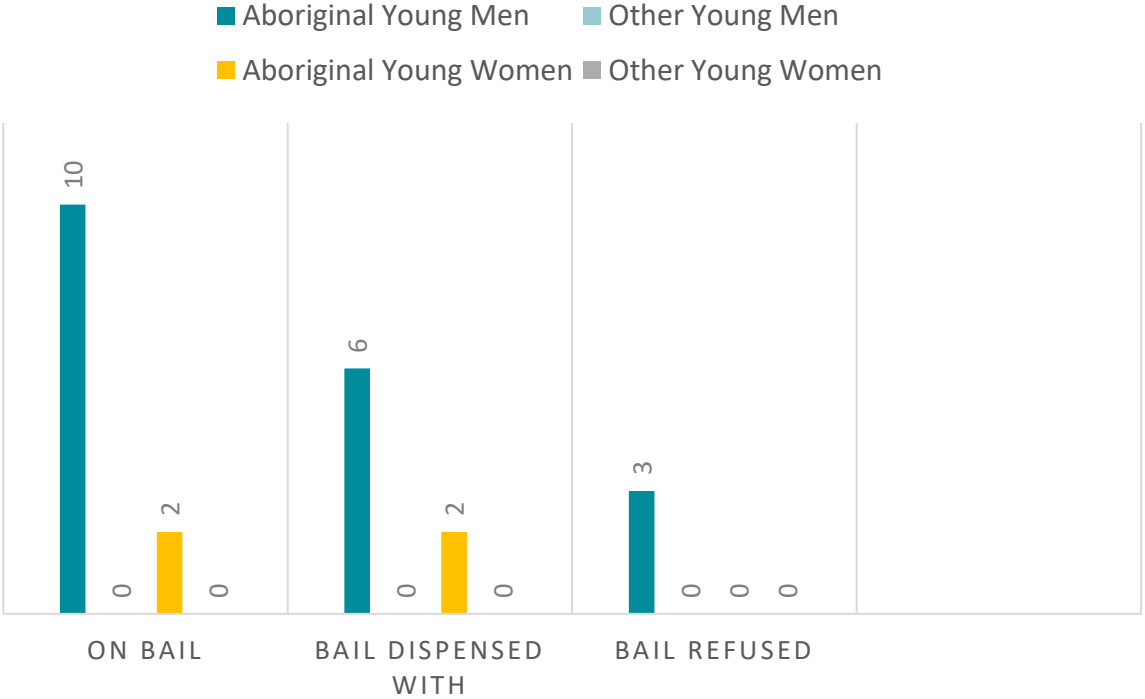


Bail status at First Court Appearance for 10-17 Year Olds Charged by Police Jan – Dec 2023

BROKEN HILL

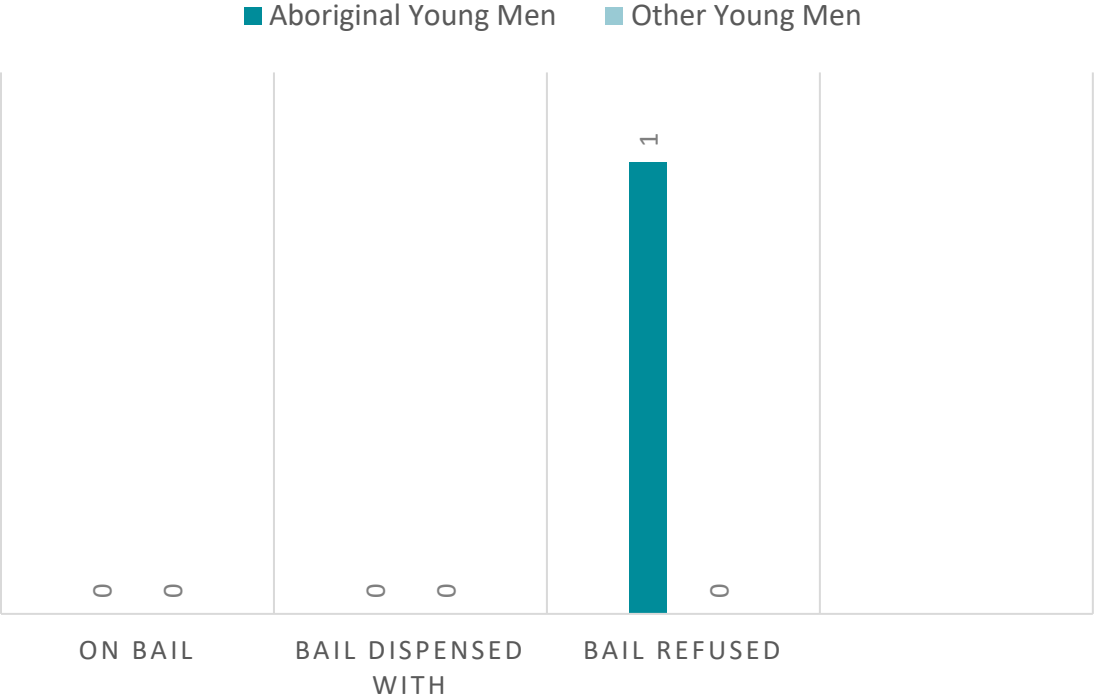


CENTRAL DARLING

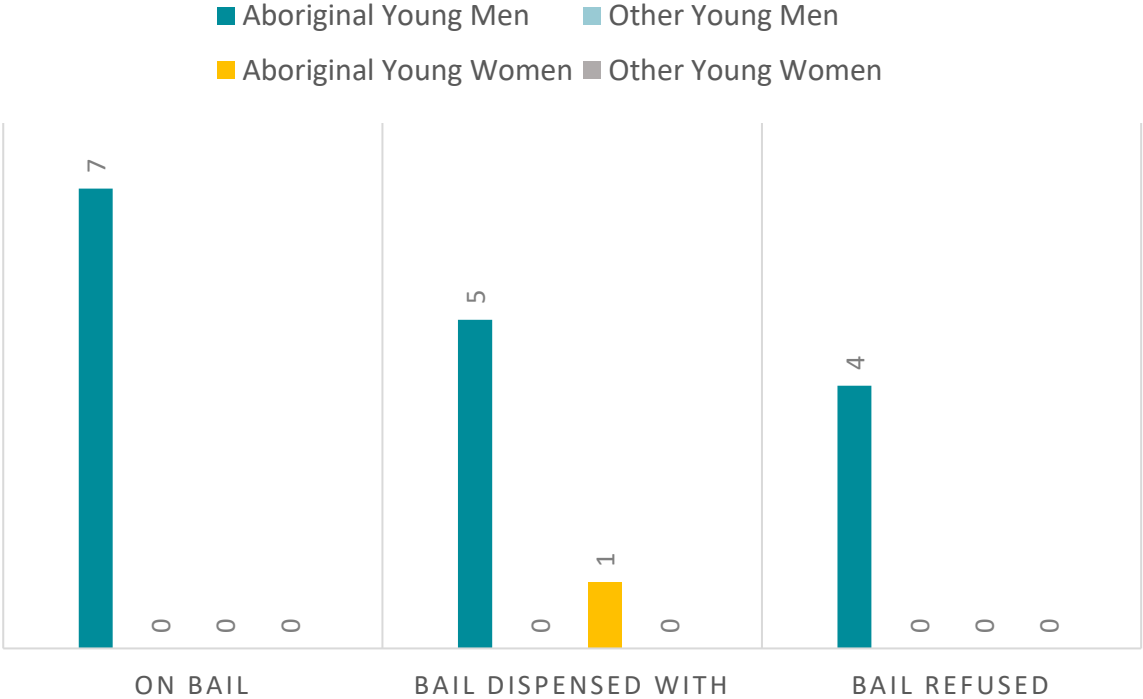


Bail status at First Court Appearance for 10-17 Year Olds Charged by Police Jan – Dec 2023

UNINCORPORATED FAR WEST



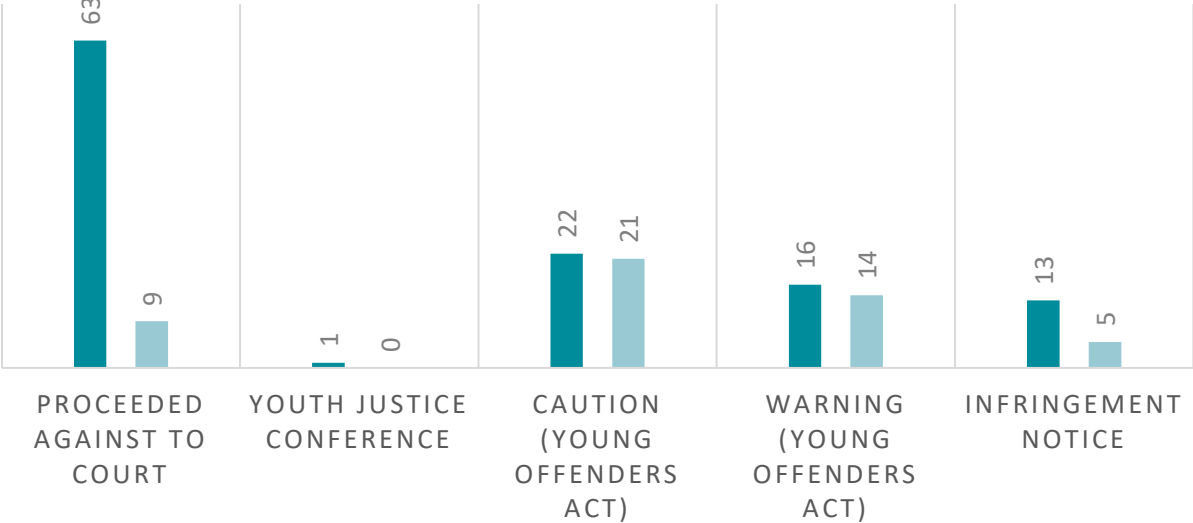
WENTWORTH



Number of persons of interest aged 10-17 proceeded against by police for a criminal event Jan – Dec 2023

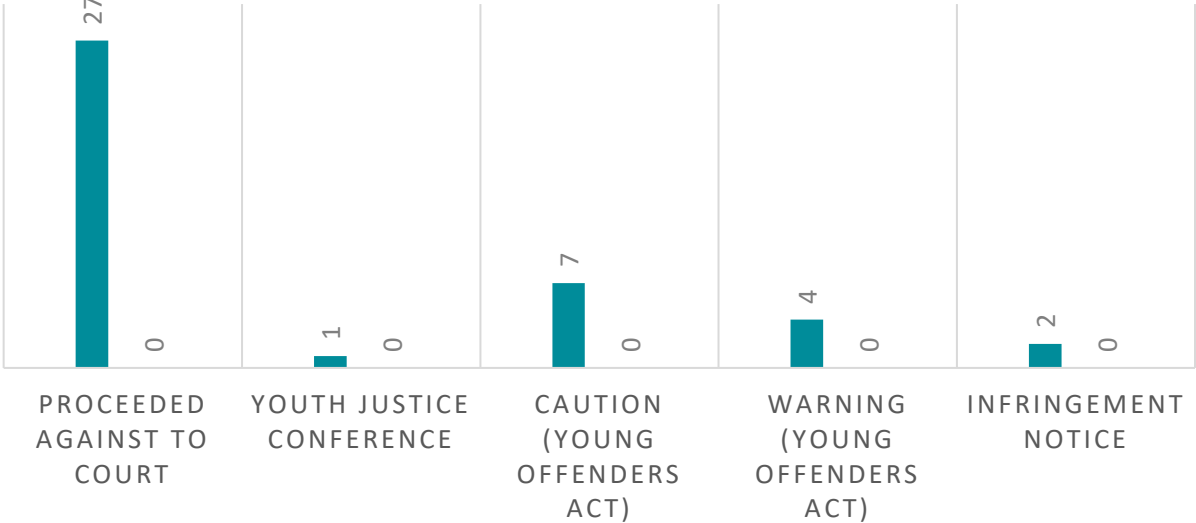
BROKEN HILL

■ Aboriginal Young Person ■ Other Young Person



CENTRAL DARLING

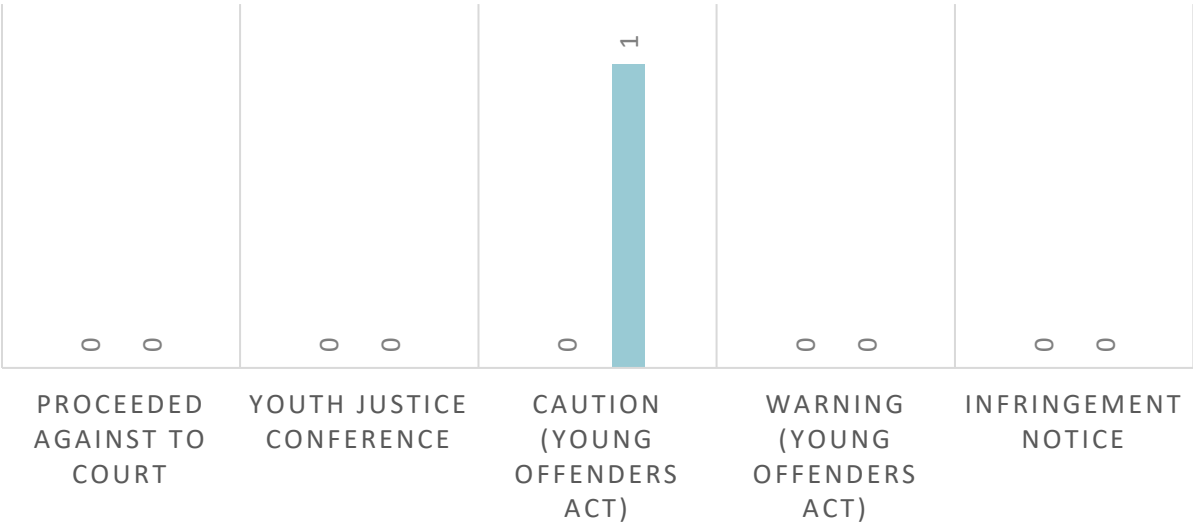
■ Aboriginal Young Person ■ Other Young Person



Number of persons of interest aged 10-17 proceeded against by police for a criminal event Jan – Dec 2023

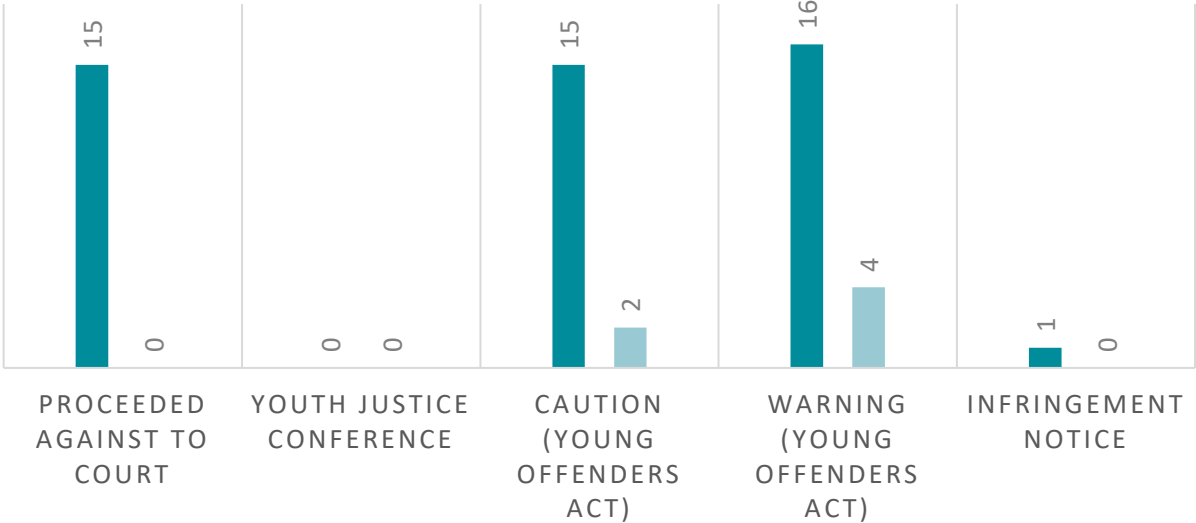
UNINCORPORATED FAR WEST

■ Aboriginal Young Person ■ Other Young Person

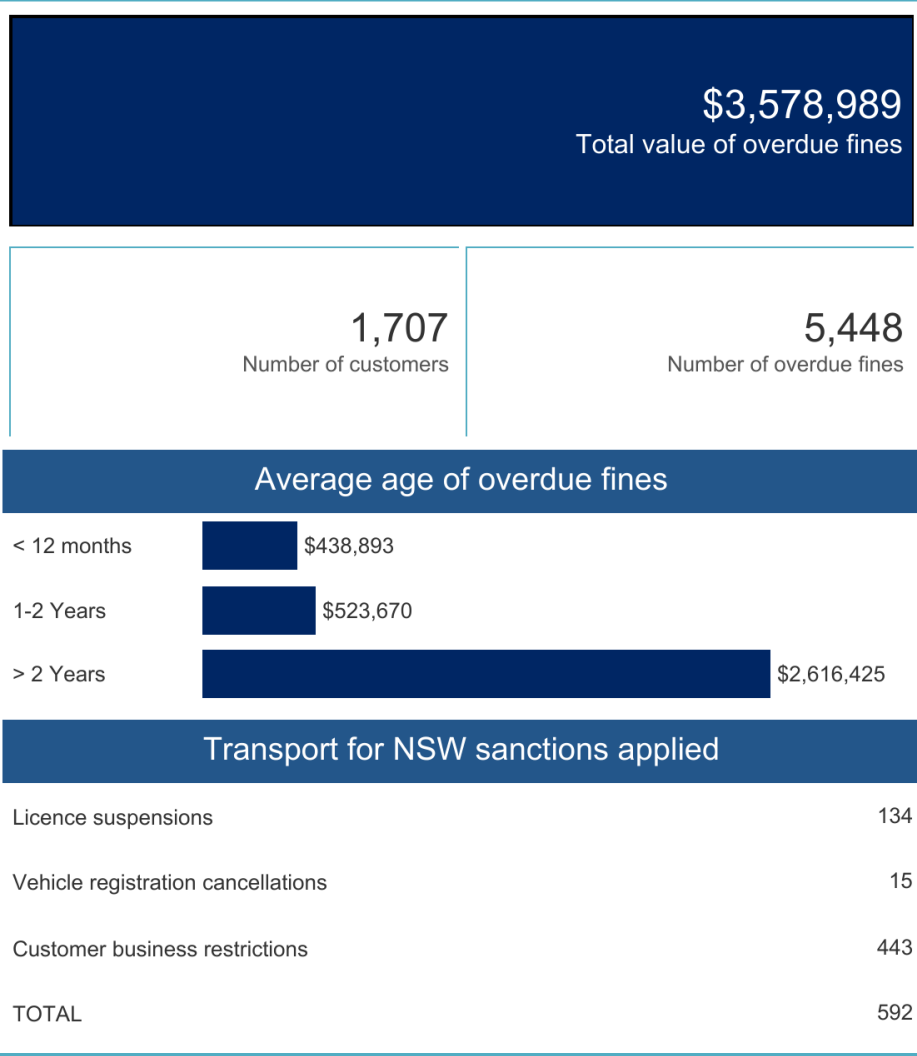


WENTWORTH

■ Aboriginal Young Person ■ Other Young Person

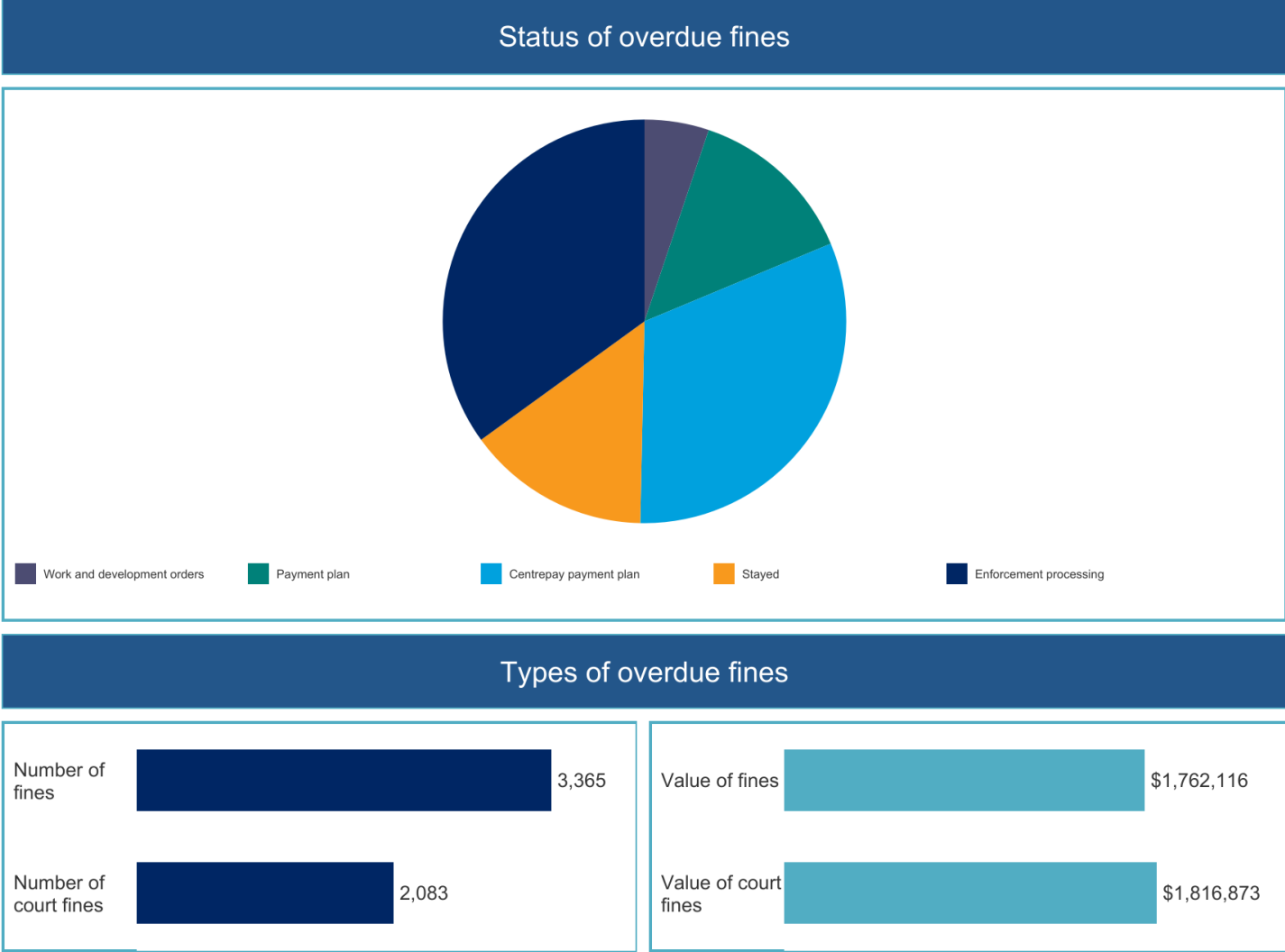


Broken Hill 2880



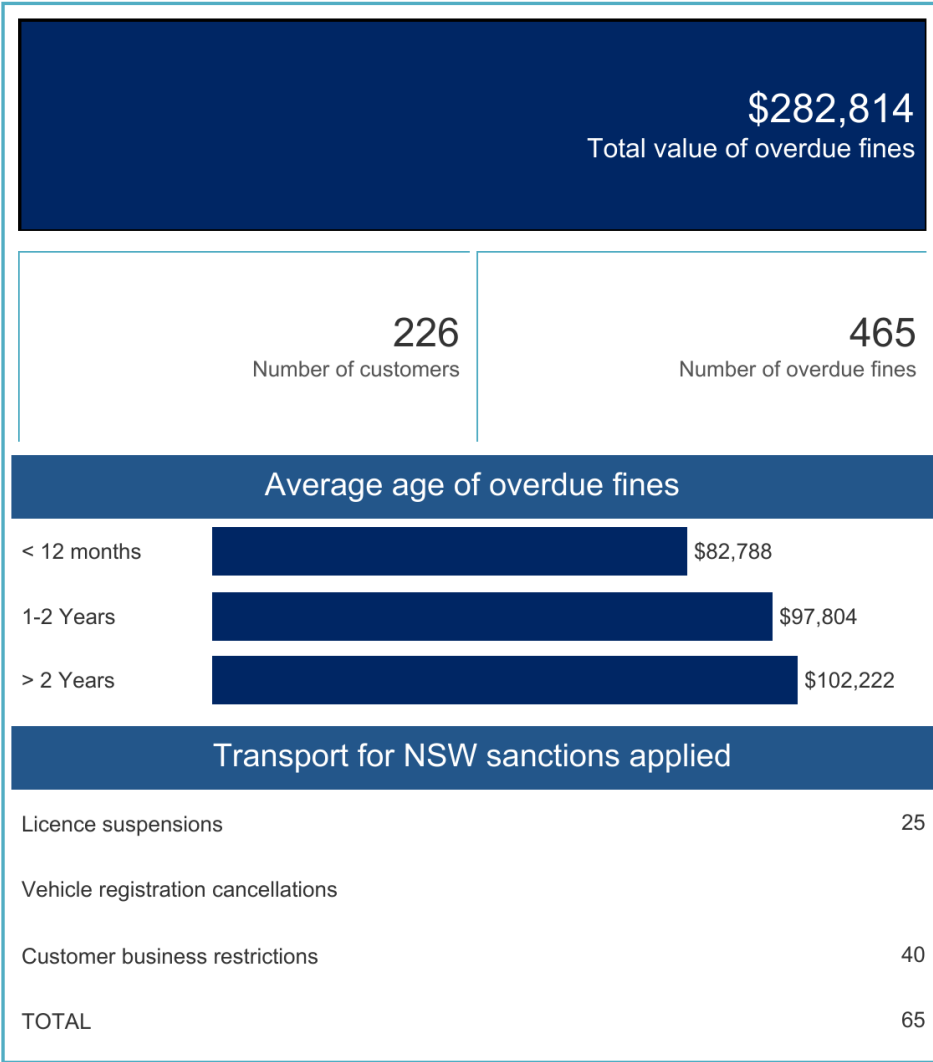
Sanctions can be issued multiple times or customers may have more than one sanction issued.

Overdue Fines



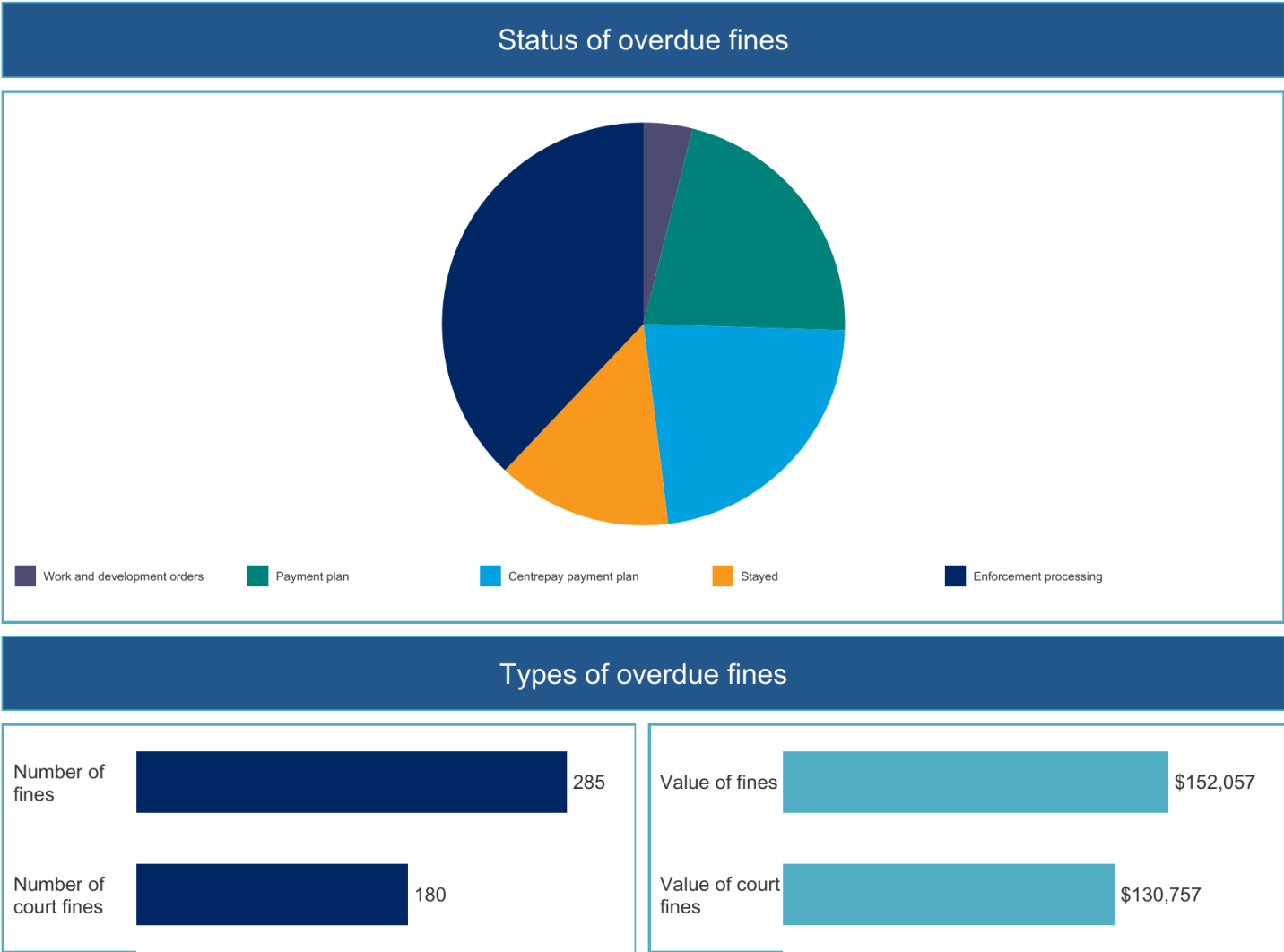
Data as at: 8 April 2024

Broken Hill 2880



Sanctions can be issued multiple times or customers may have more than one sanction issued.

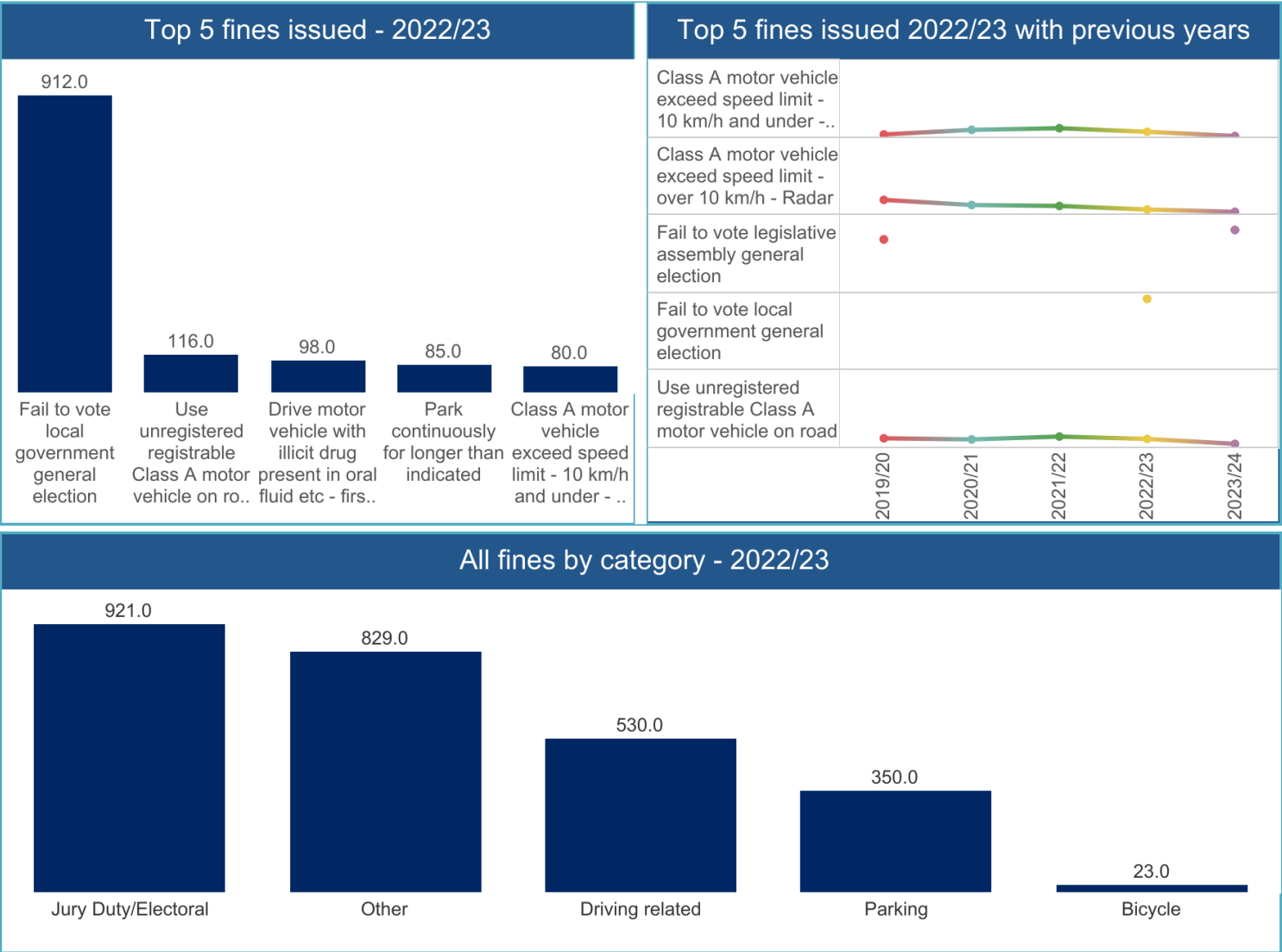
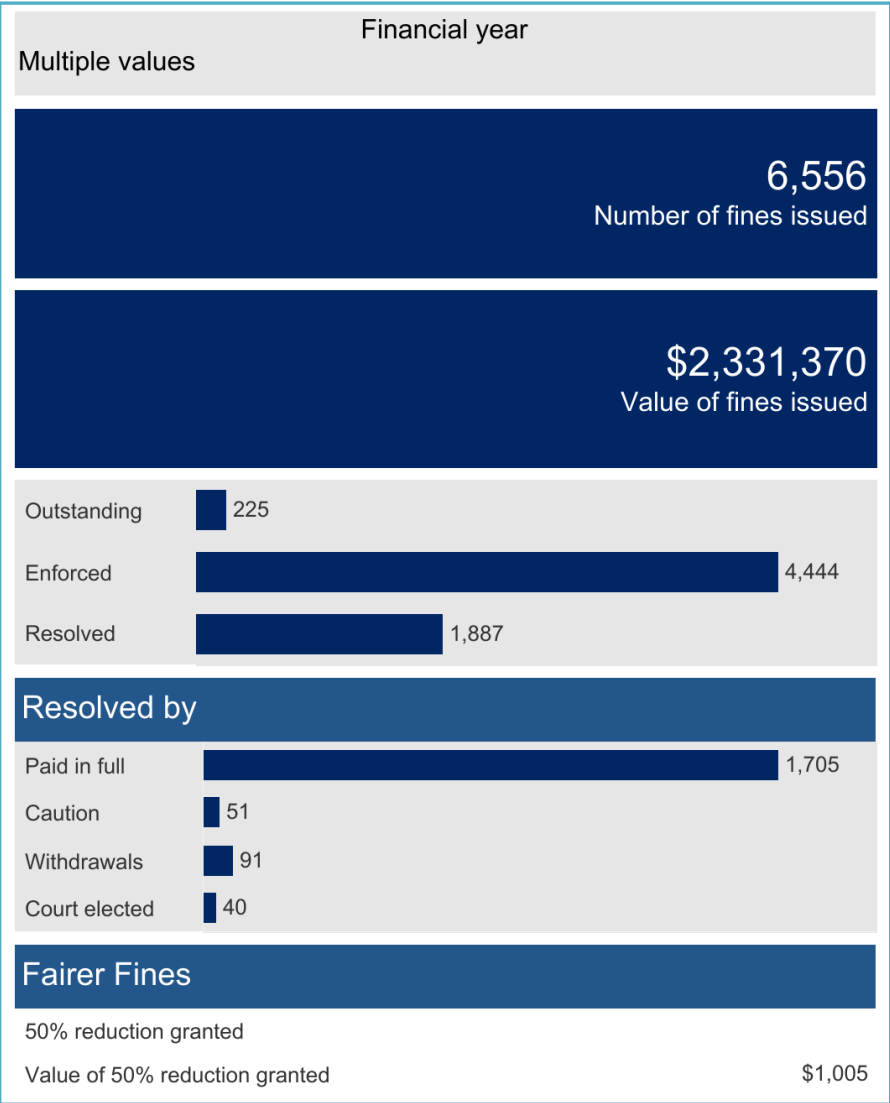
Overdue Fines 18-24 yr olds



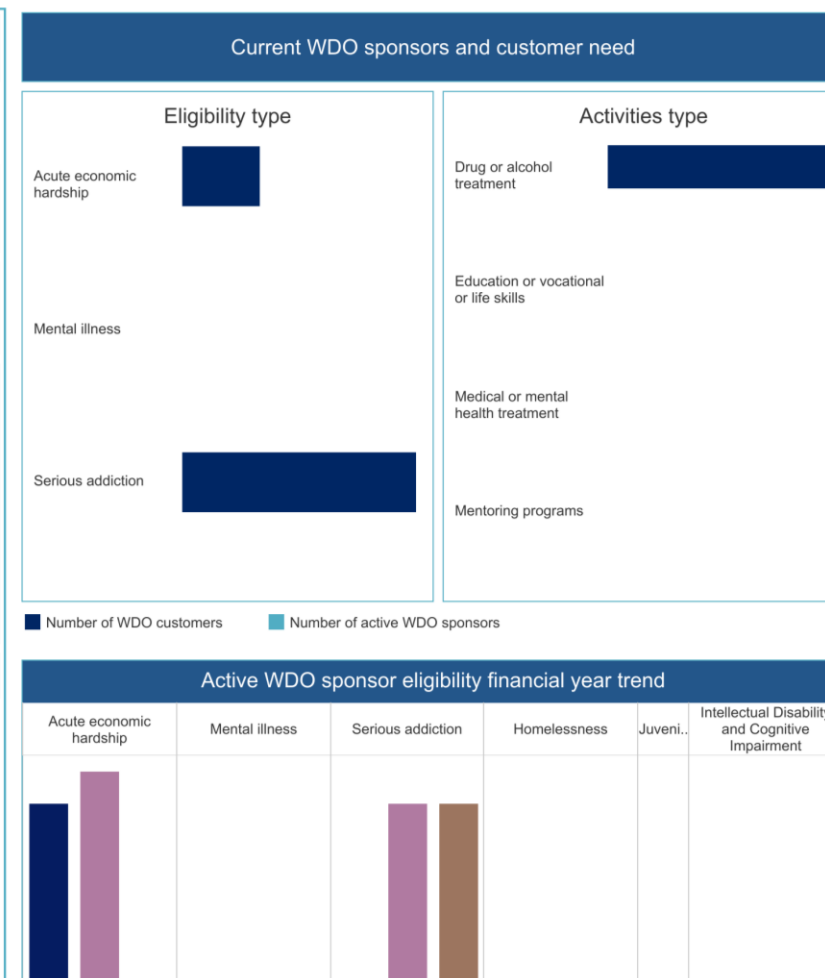
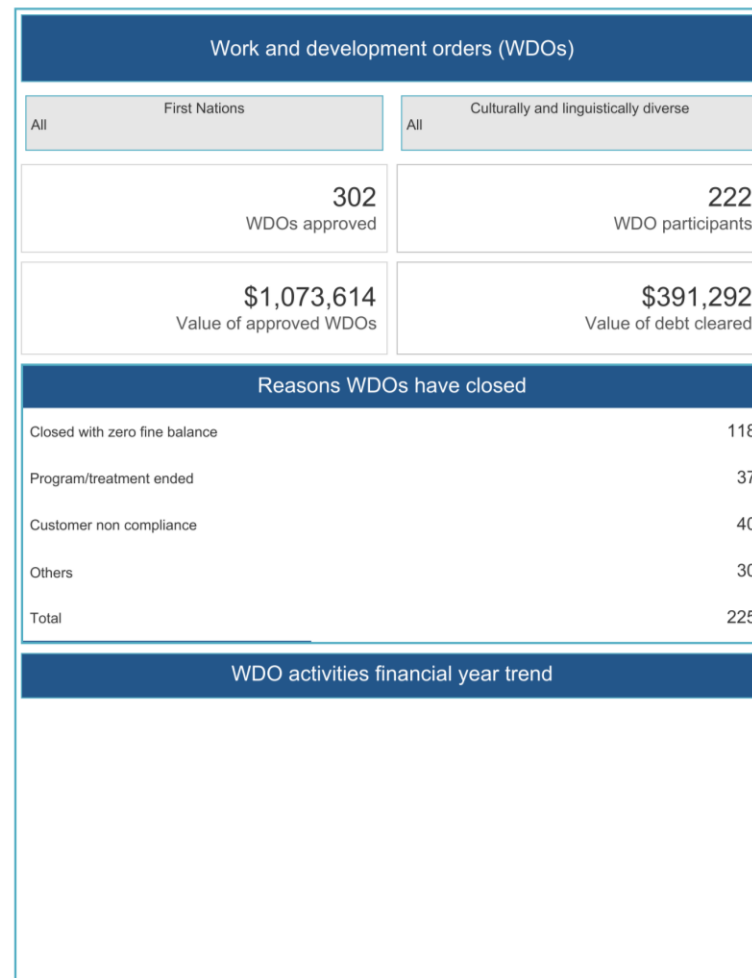
Data as at: 8 April 2024

Broken Hill 2880

Fines Issued 2021-24



Broken Hill 2880 WDOs 2021-24



The data in relation to First Nations and CALD customers is based on those customers self-identifying. This may impact the accuracy of the data which relates to these group of customers.

Data as at: 8 April 2024

Wilcannia 2836

\$615,064
Total value of overdue fines

197
Number of customers

676
Number of overdue fines

Average age of overdue fines

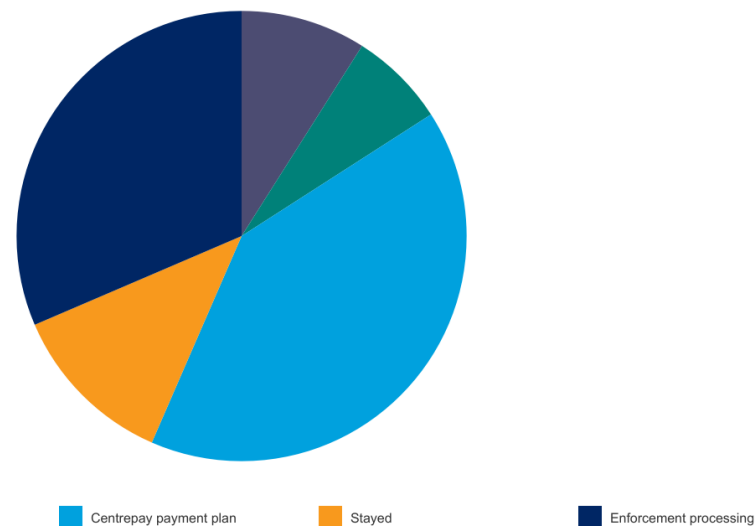


Transport for NSW sanctions applied


Licence suspensions	16
Vehicle registration cancellations	
Customer business restrictions	44
TOTAL	61

Overdue Fines

Status of overdue fines



Types of overdue fines

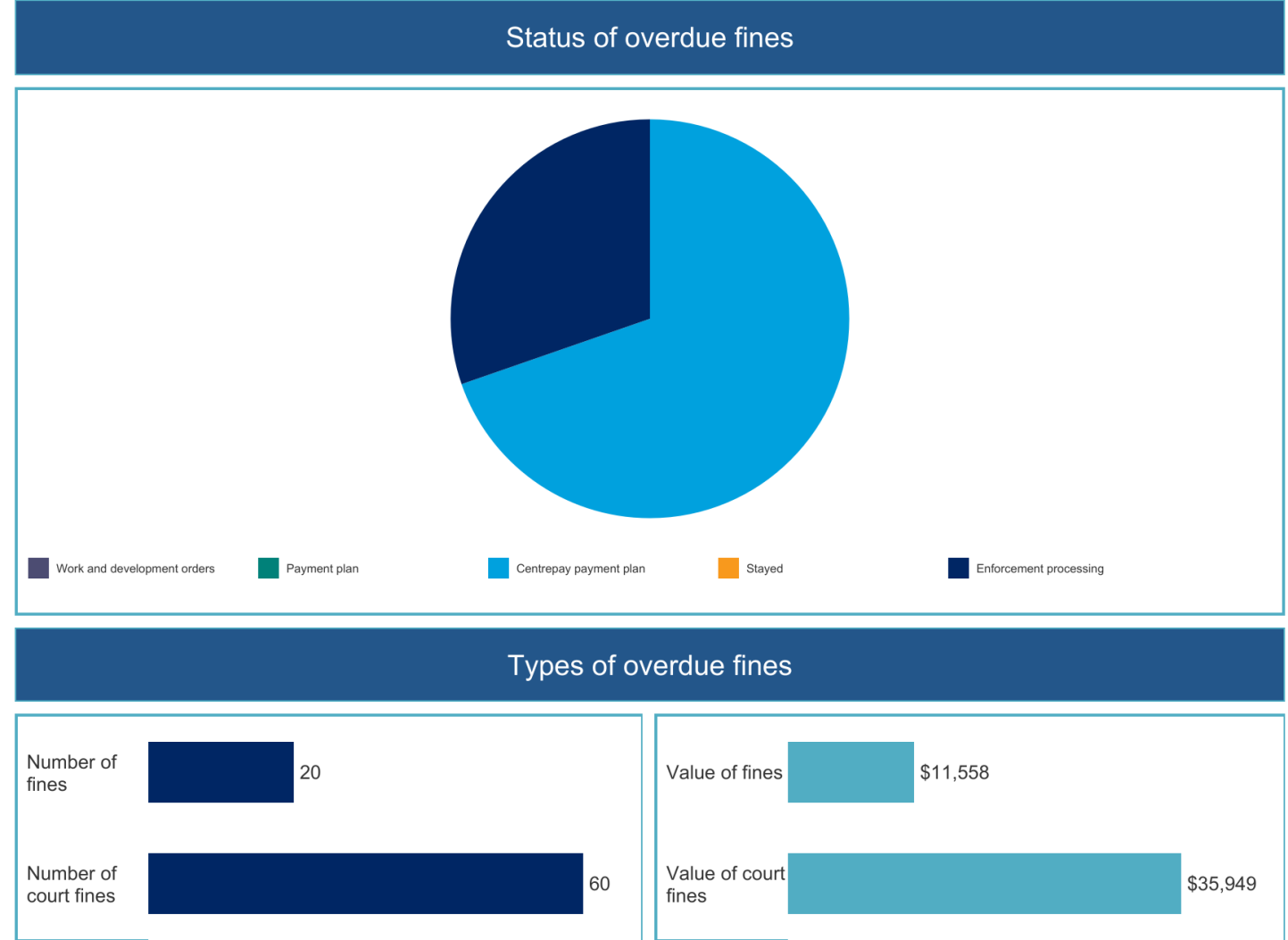
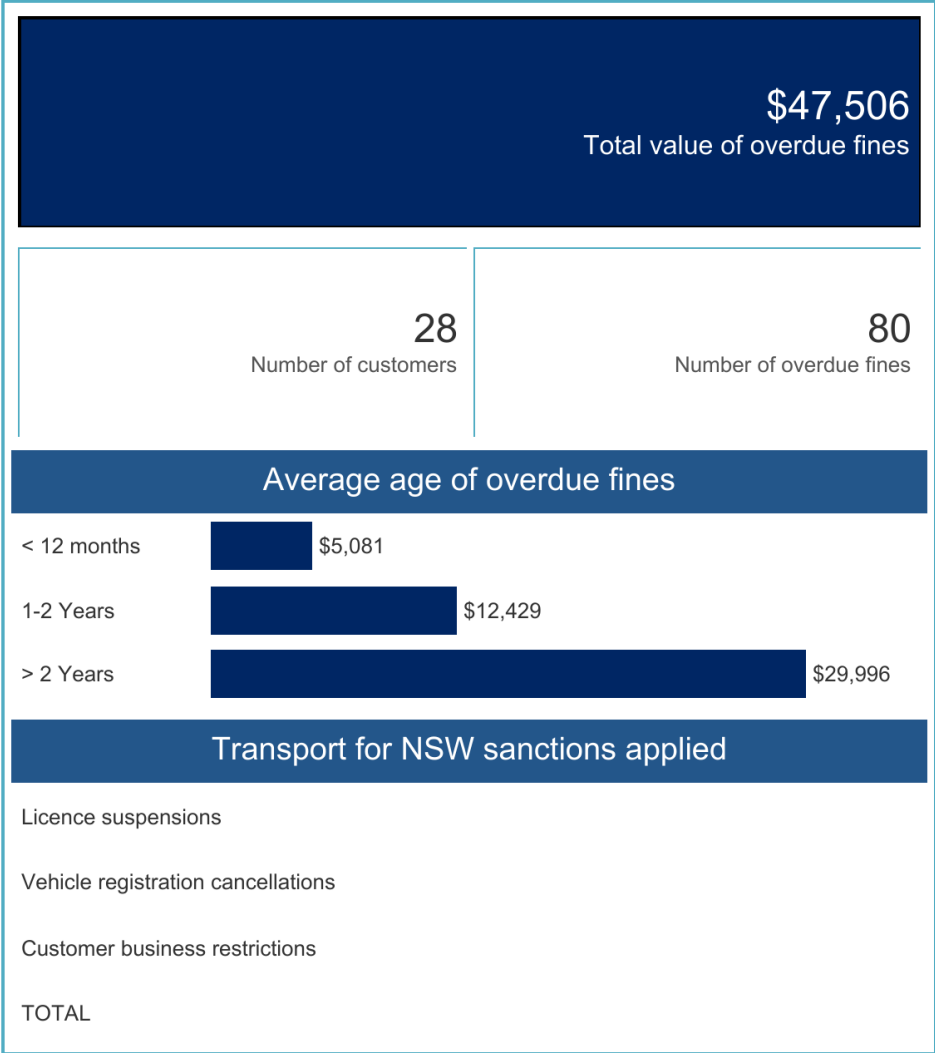


Sanctions can be issued multiple times or customers may have more than one sanction issued.

Data as at: 8 April 2024

Wilcannia 2836

Overdue Fines 18-24 yr olds

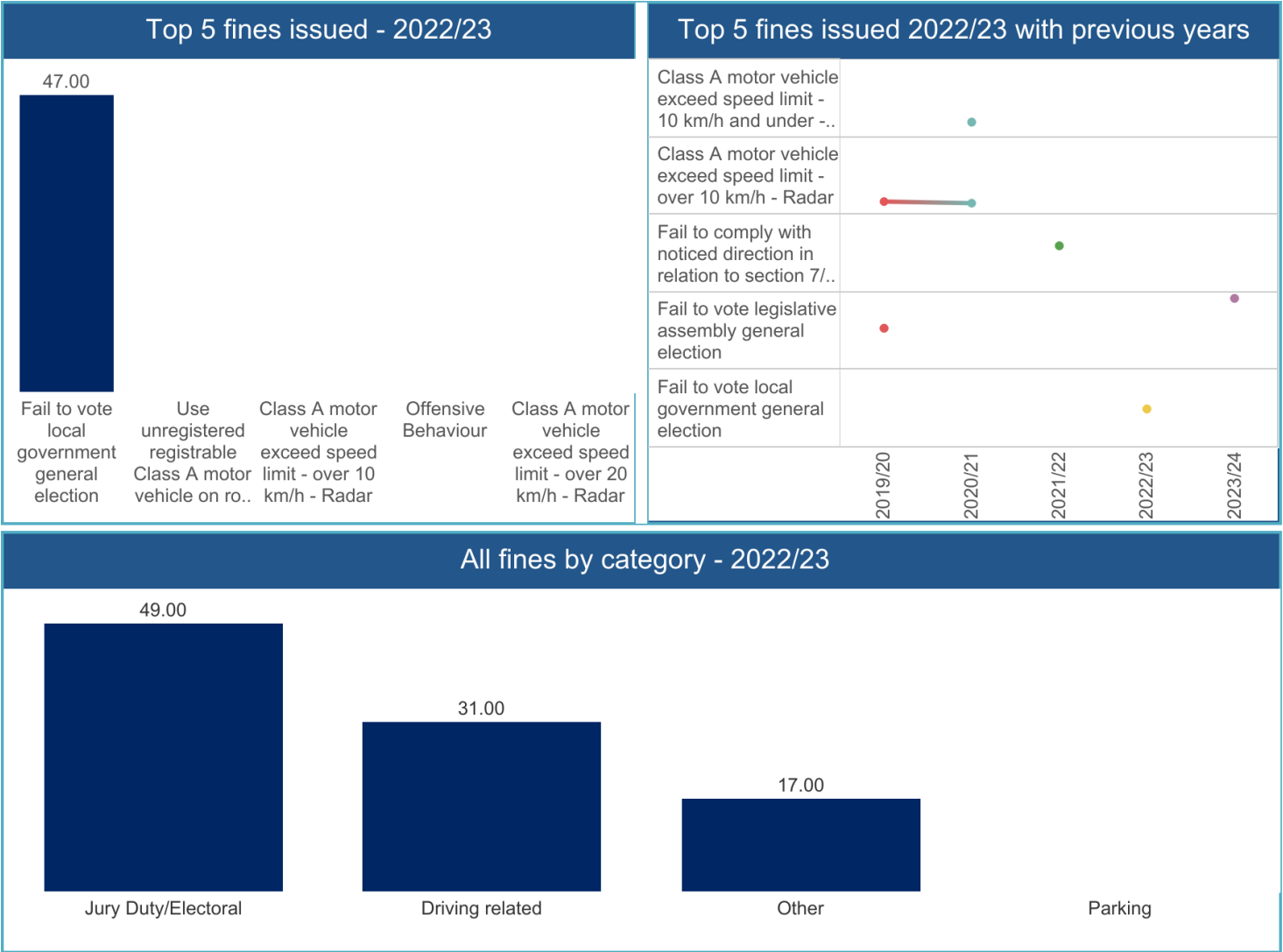
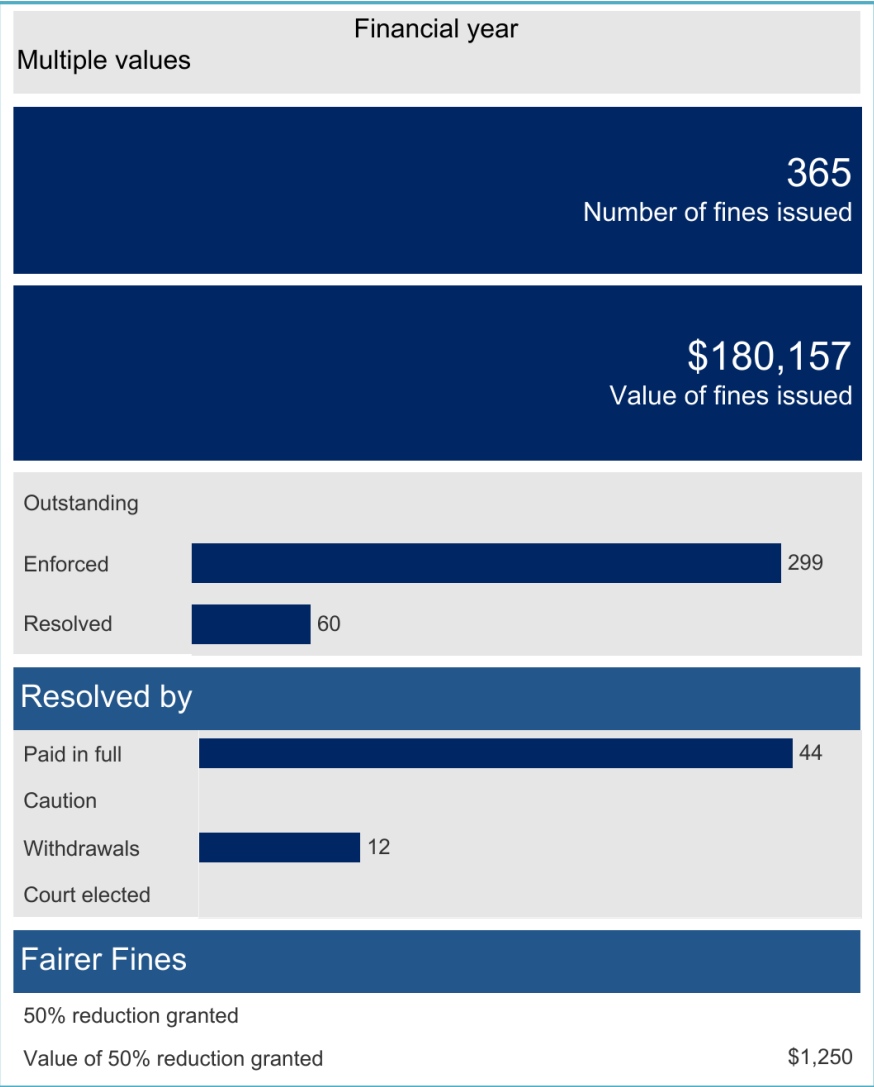


Sanctions can be issued multiple times or customers may have more than one sanction issued.

Data as at: 8 April 2024

Wilcannia 2836

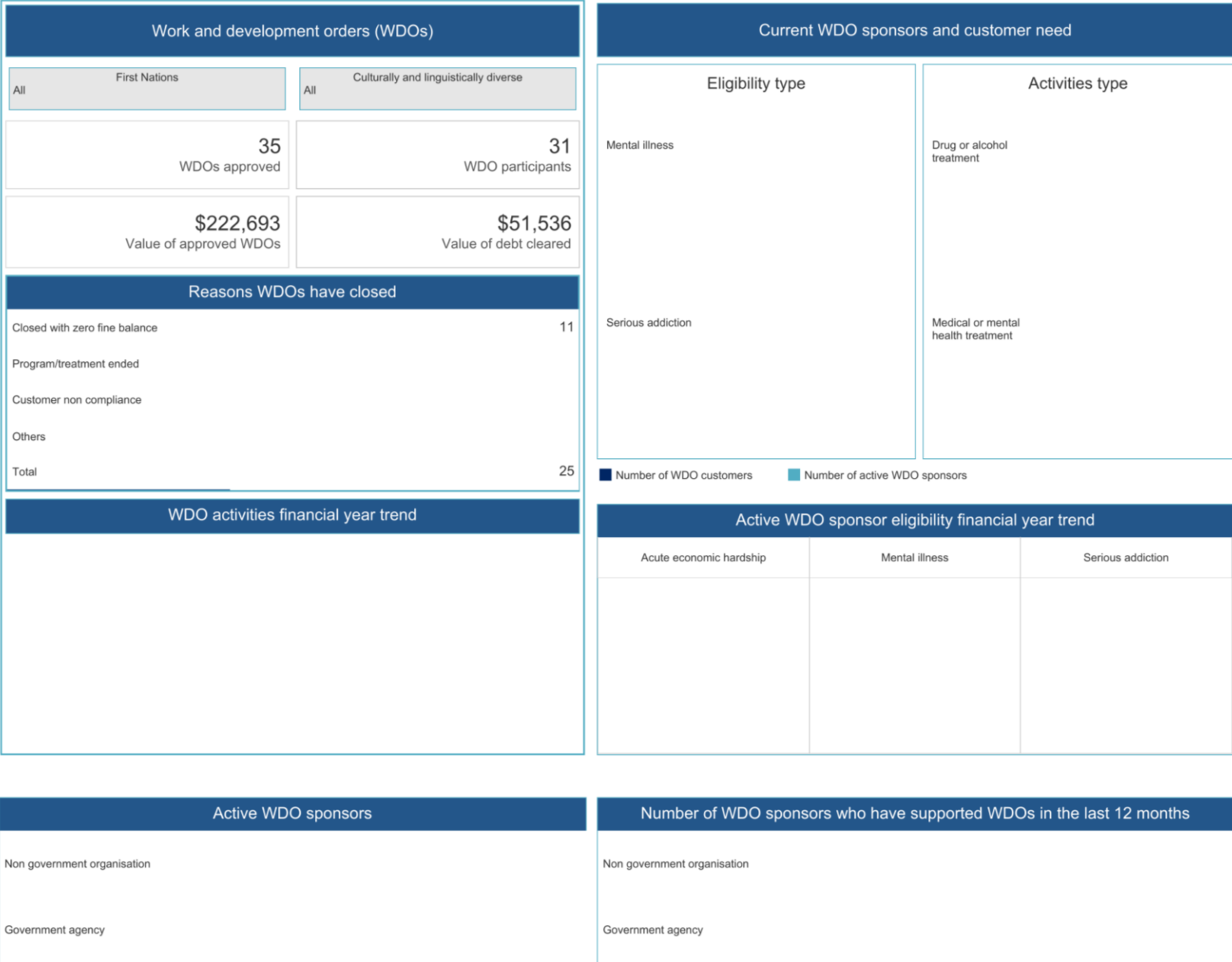
Fines Issued 2021-24



Wilcannia

2836

WDOs 2021-24

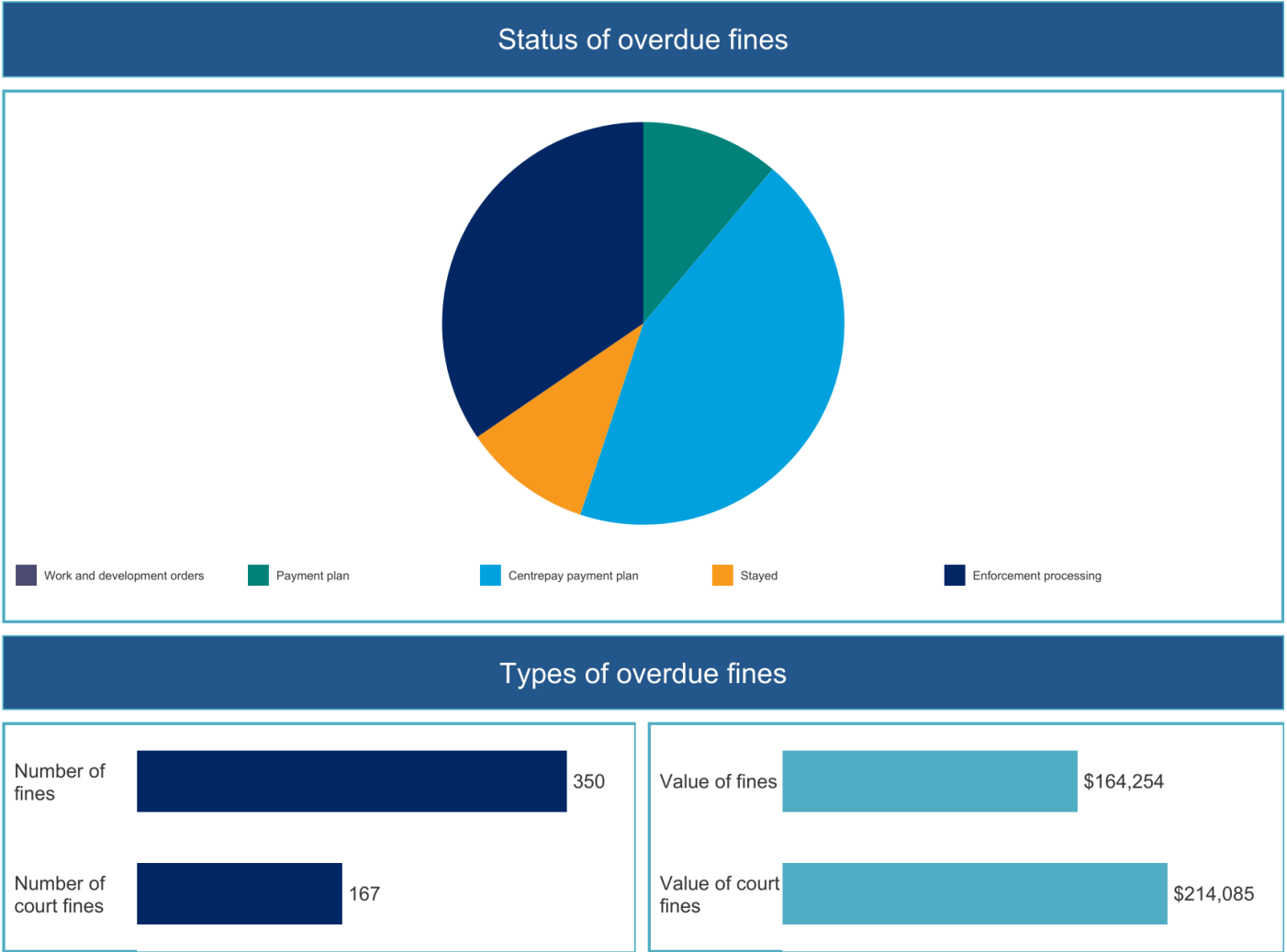
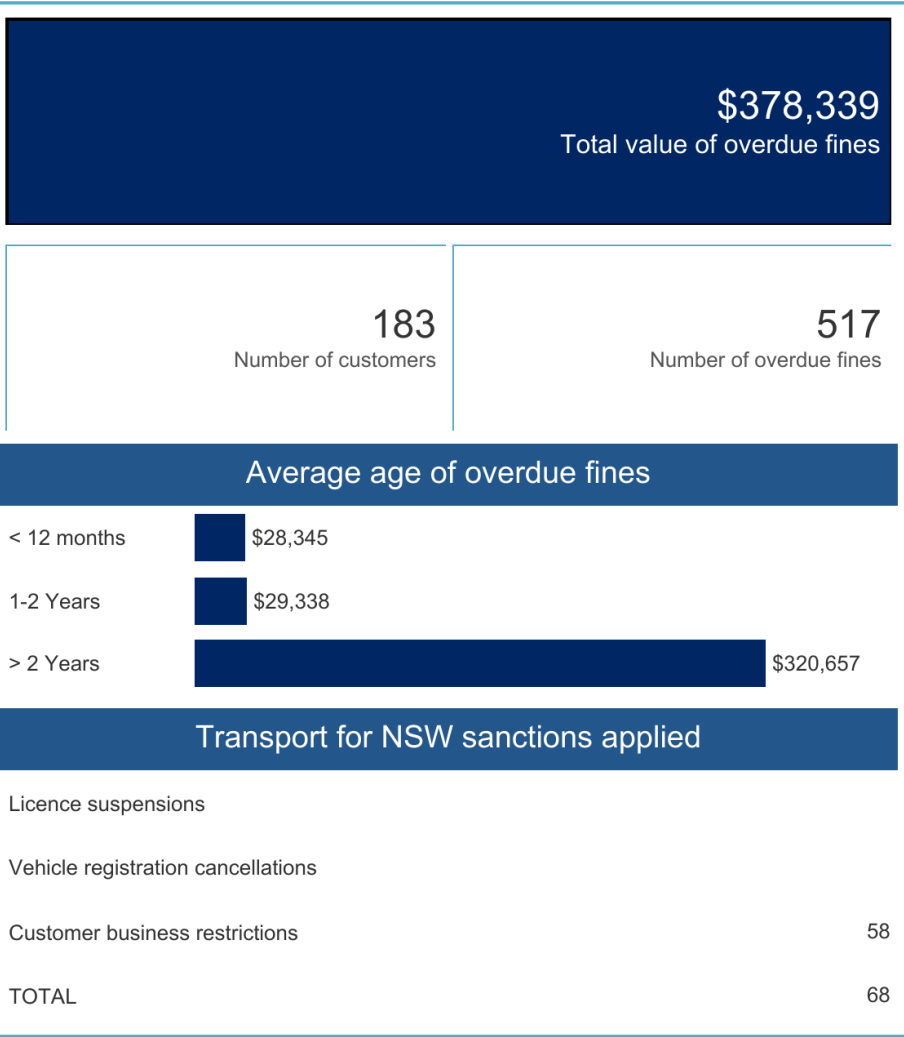


The data in relation to First Nations and CALD customers is based on those customers self-identifying. This may impact the accuracy of the data which relates to these group of customers.

Data as at: 8 April 2024

Wentworth 2648

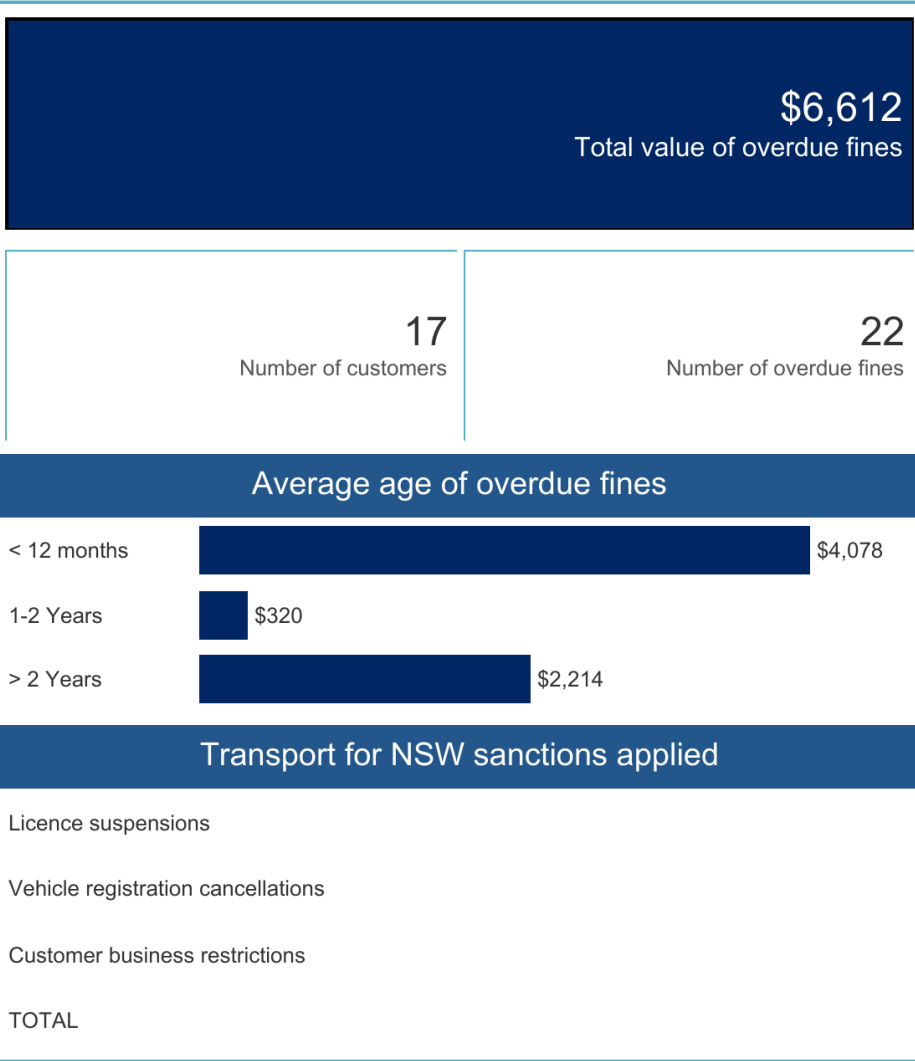
Overdue Fines



Sanctions can be issued multiple times or customers may have more than one sanction issued.

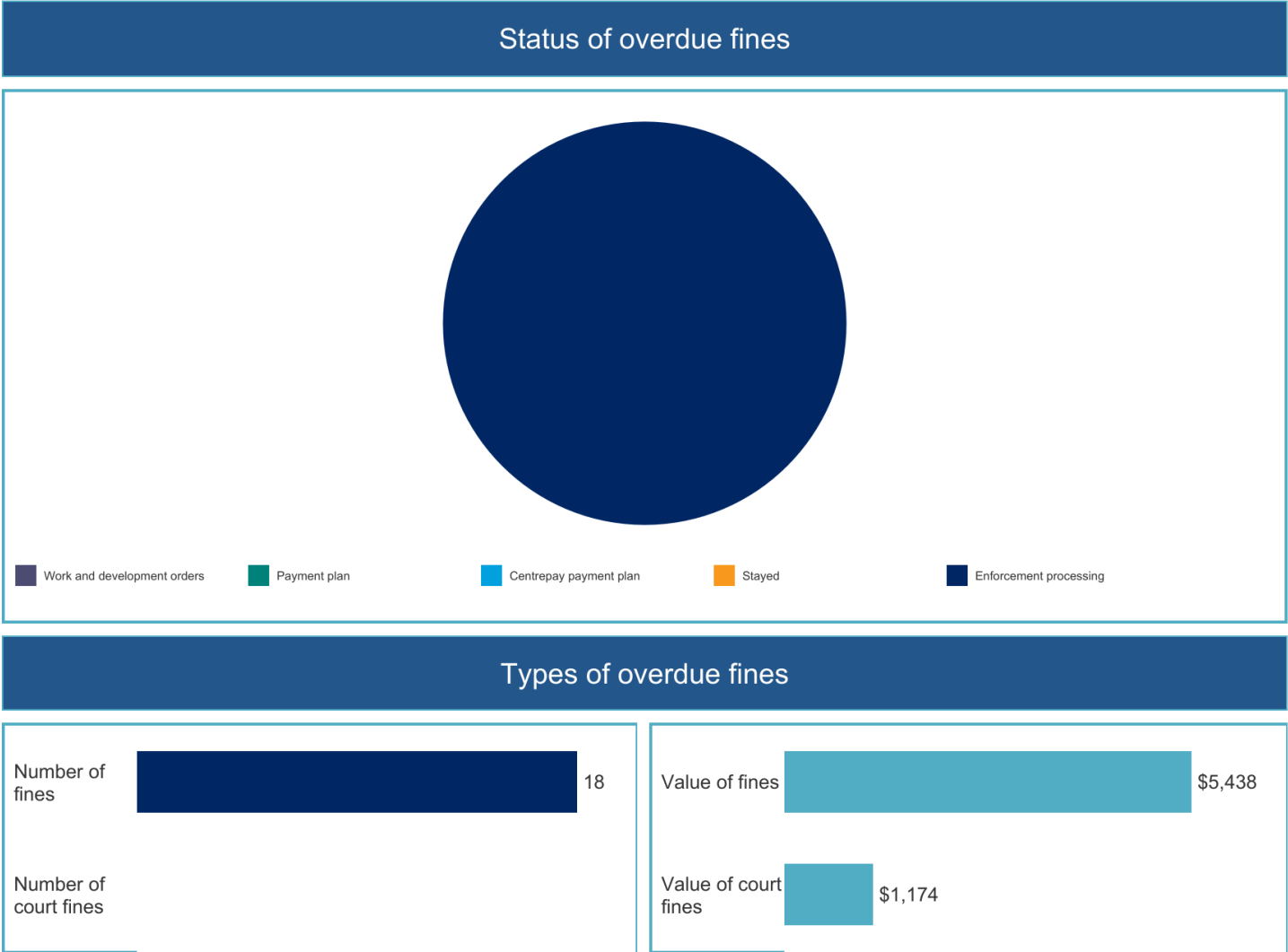
Data as at: 8 April 2024

Wentworth 2648



Sanctions can be issued multiple times or customers may have more than one sanction issued.

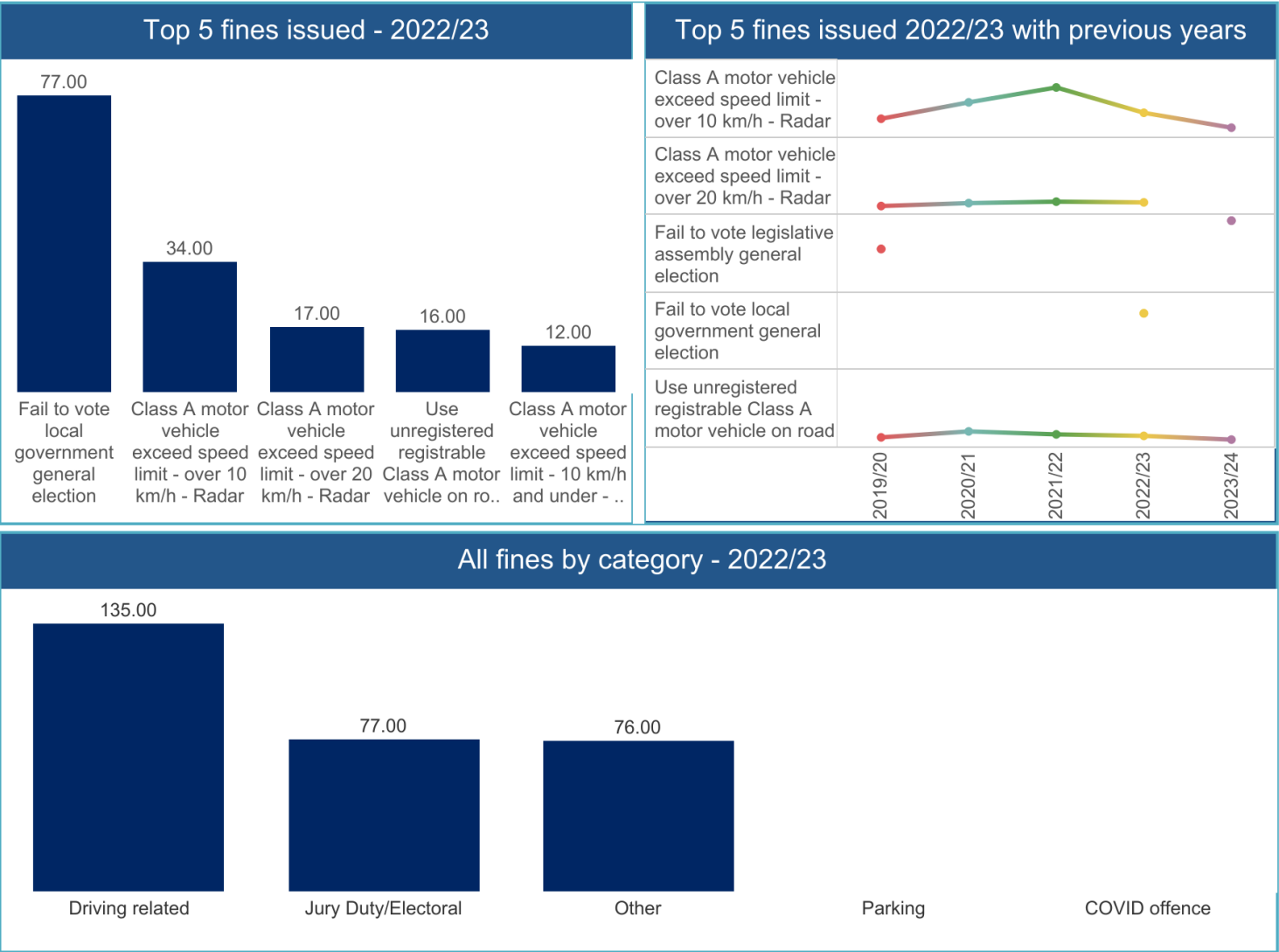
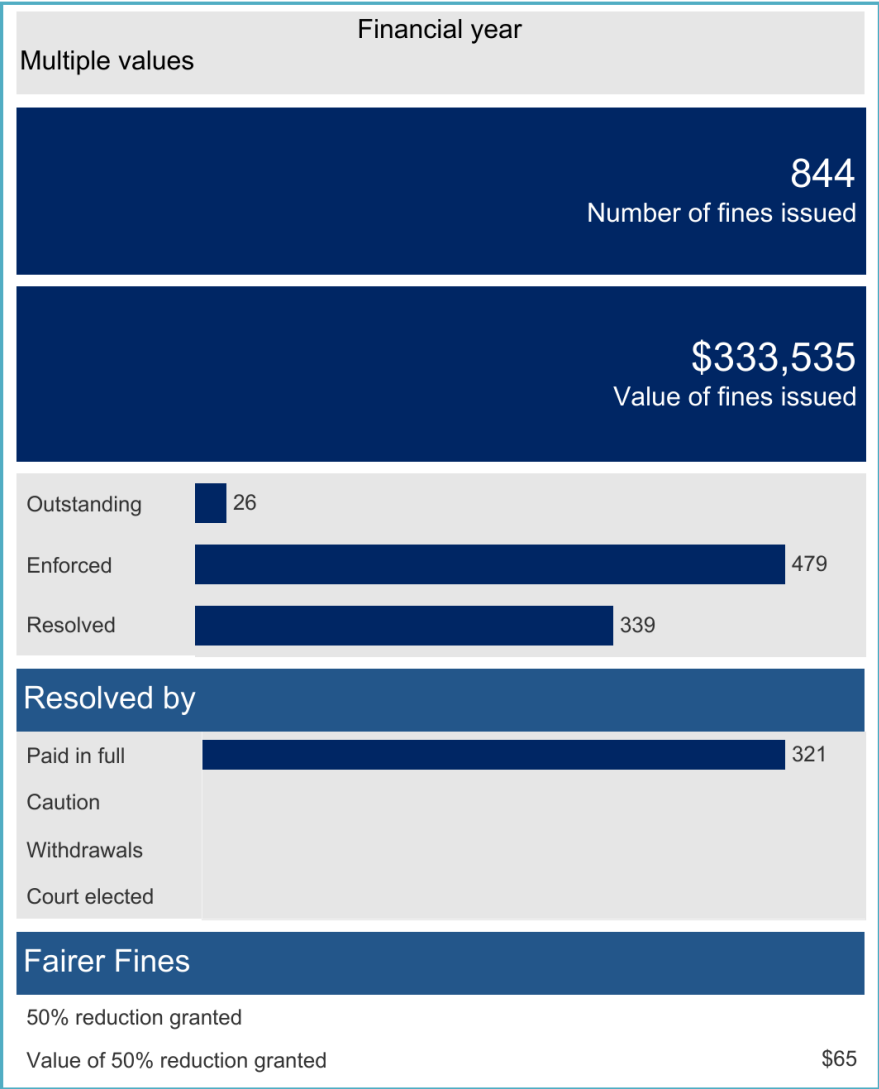
Overdue Fines 18-24 yr olds



Data as at: 8 April 2024

Wentworth 2648

Fines Issued 2021-24

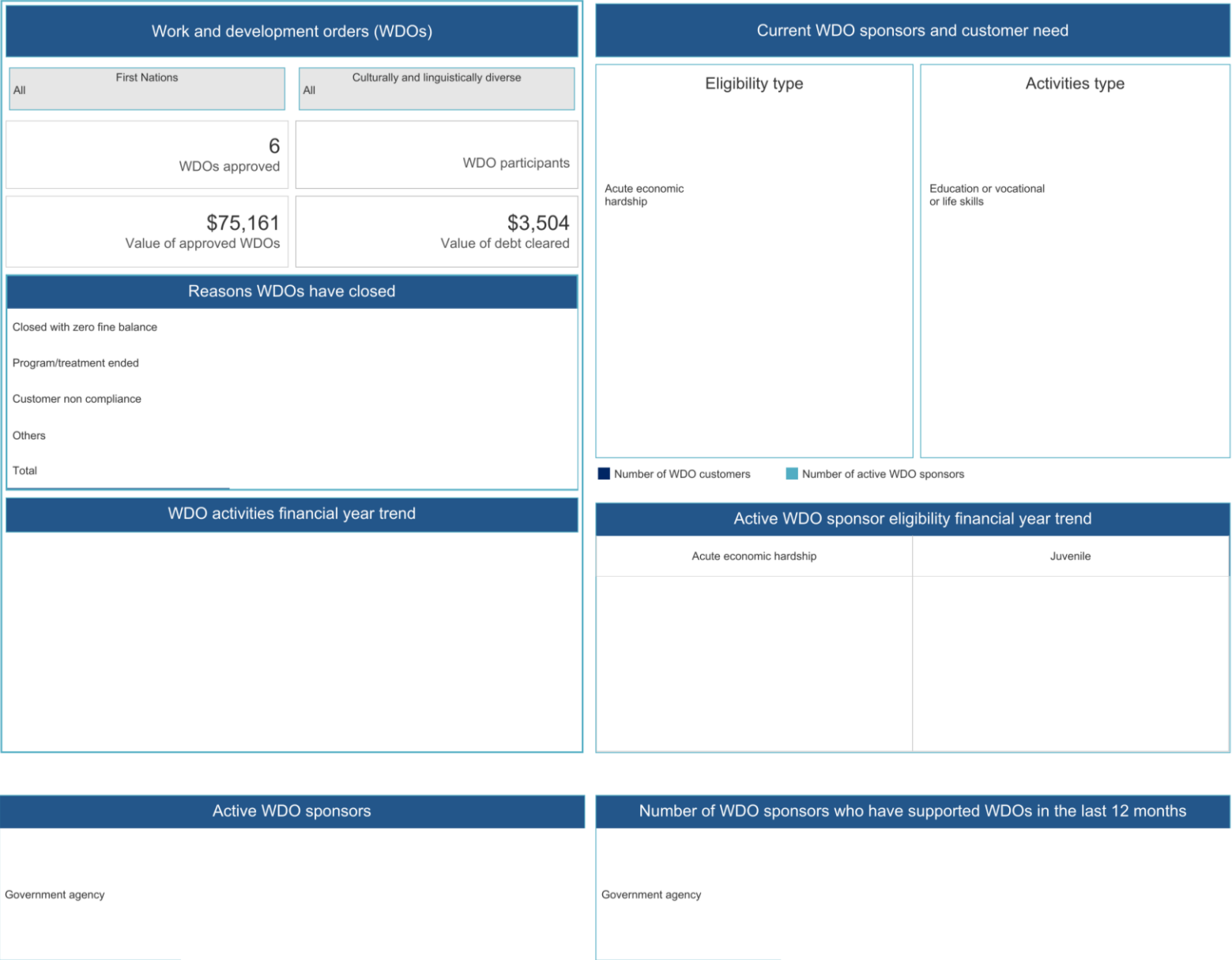


Sanctions can be issued multiple times or customers may have more than one sanction issued...

Data as at: 8 April 2024

Wentworth 2648

WDOs 2021-24



Current WDO sponsors and customer need

Eligibility type

Acute economic hardship

Activities type

Education or vocational or life skills

Number of WDO customers

Number of active WDO sponsors

Active WDO sponsor eligibility financial year trend

Acute economic hardship

Juvenile

Active WDO sponsors

Government agency

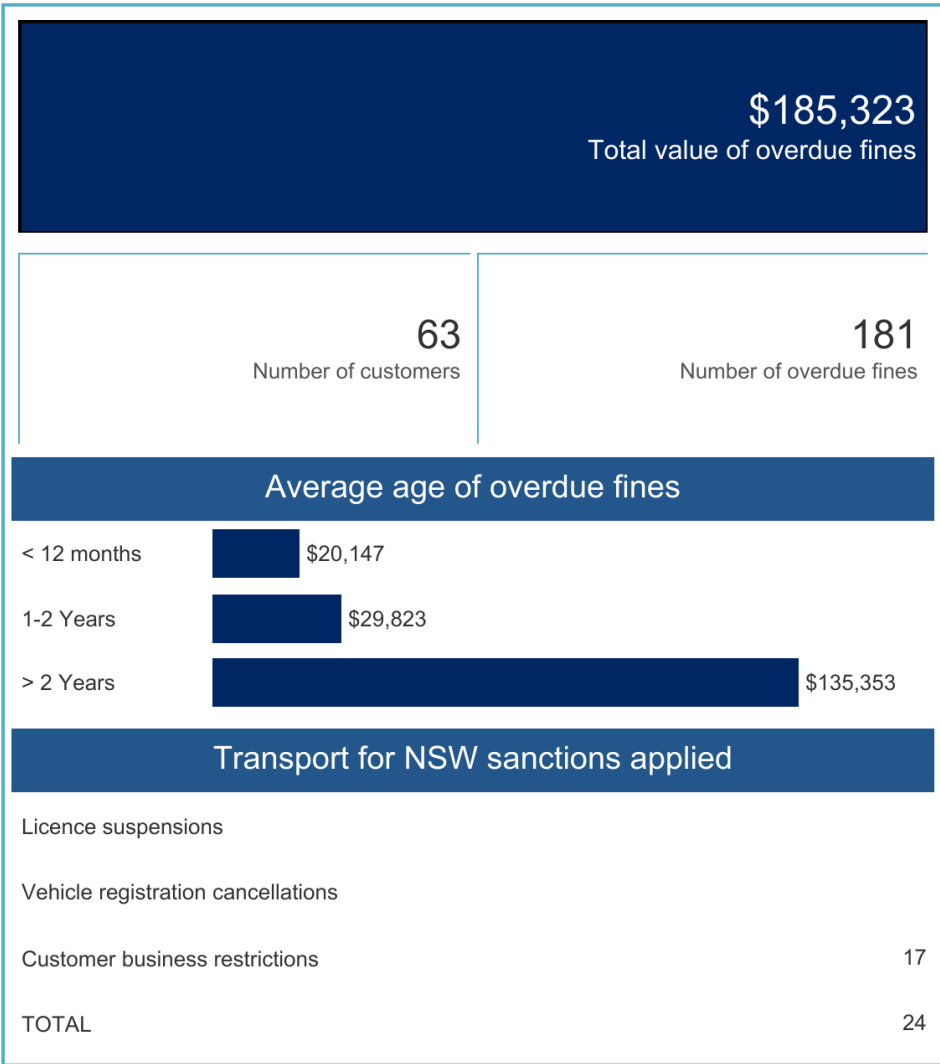
Number of WDO sponsors who have supported WDOs in the last 12 months

Government agency

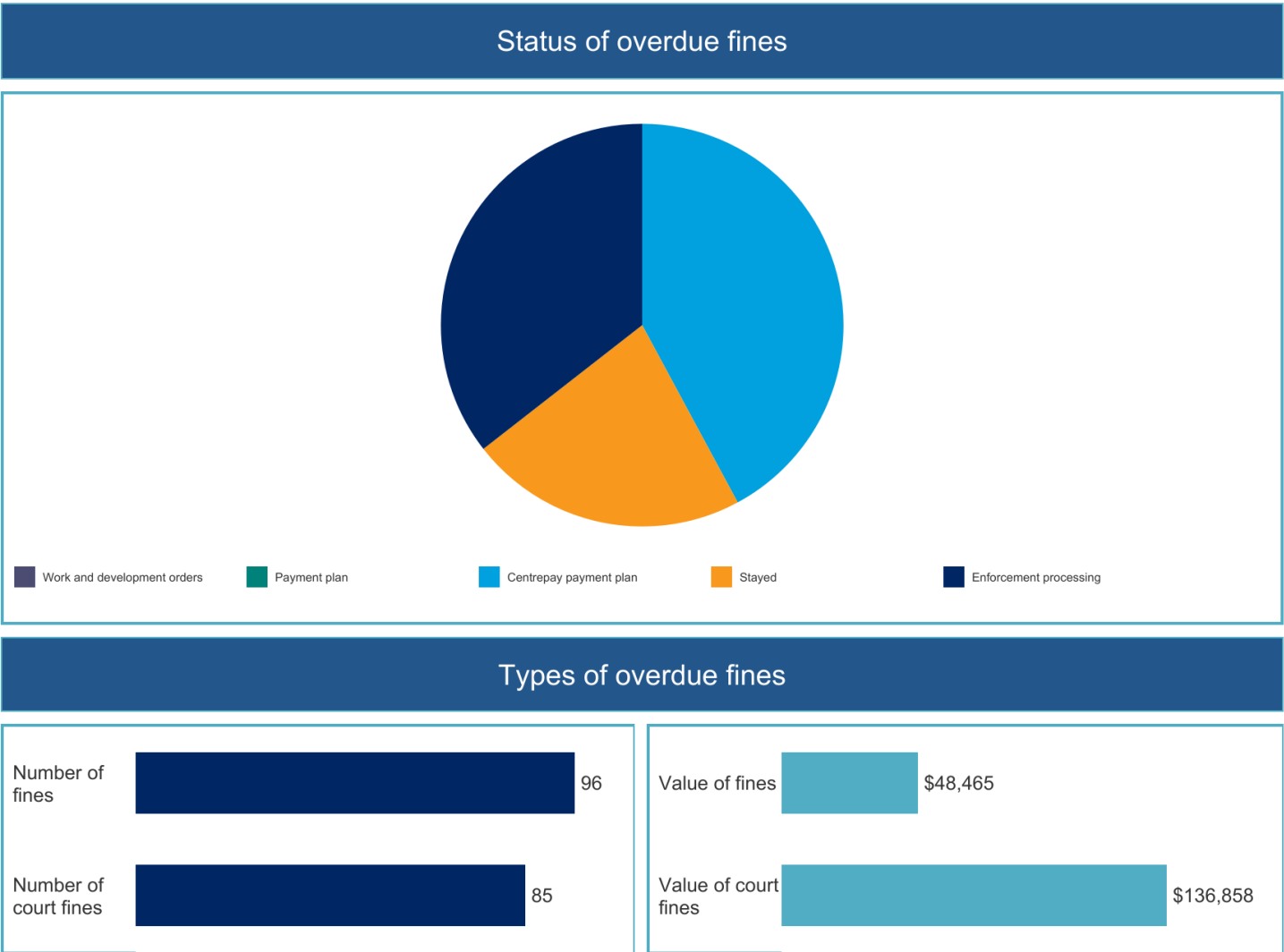
The data in relation to First Nations and CALD customers is based on those customers self-identifying. This may impact the accuracy of the data which relates to these group of customers.

Data as at: 8 April 2024

Menindee 2879



Overdue Fines

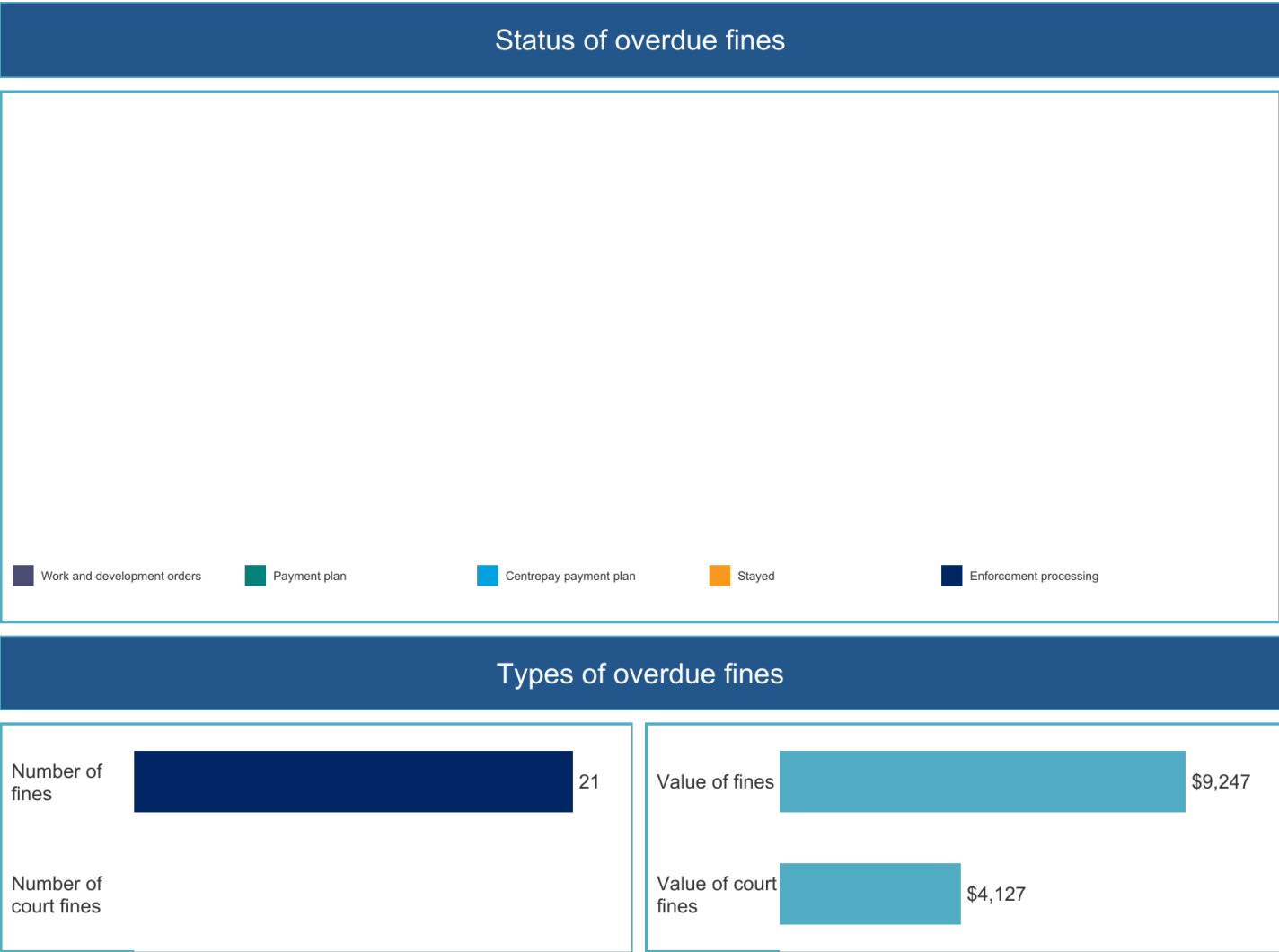
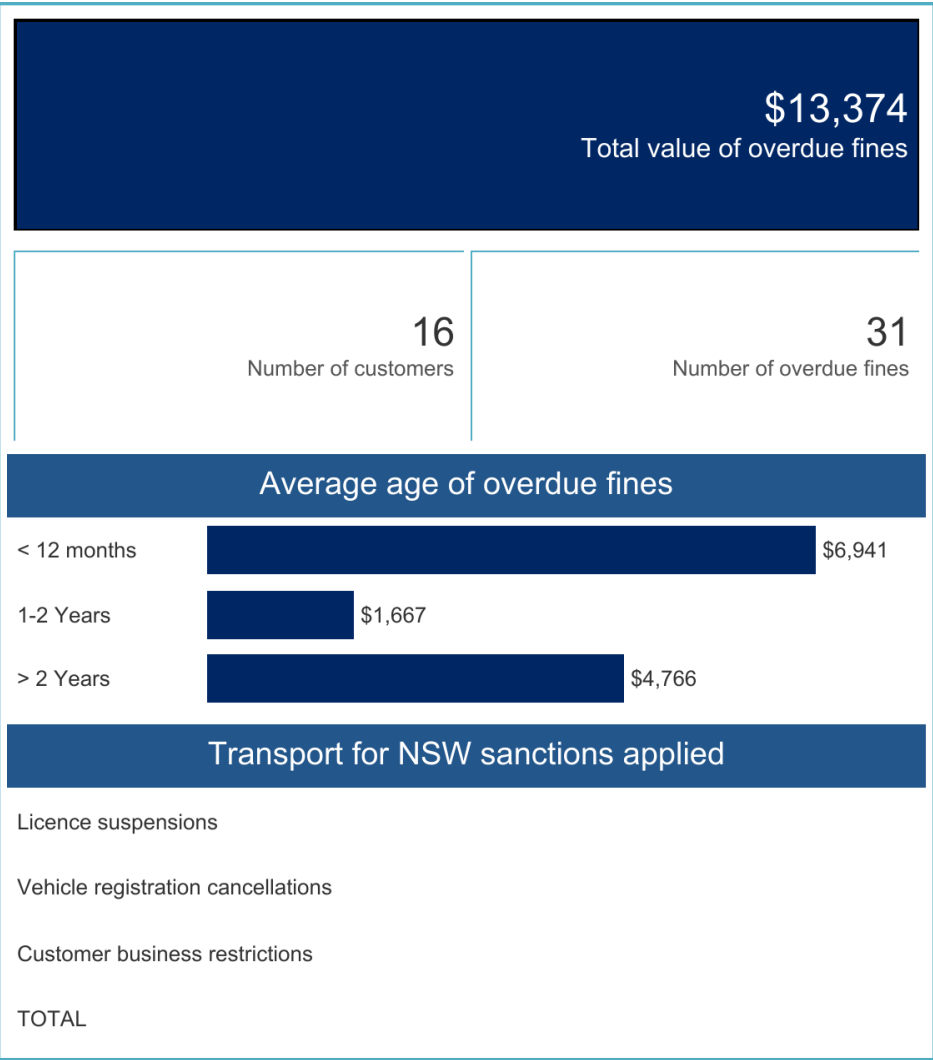


Sanctions can be issued multiple times or customers may have more than one sanction issued.

Data as at: 8 April 2024

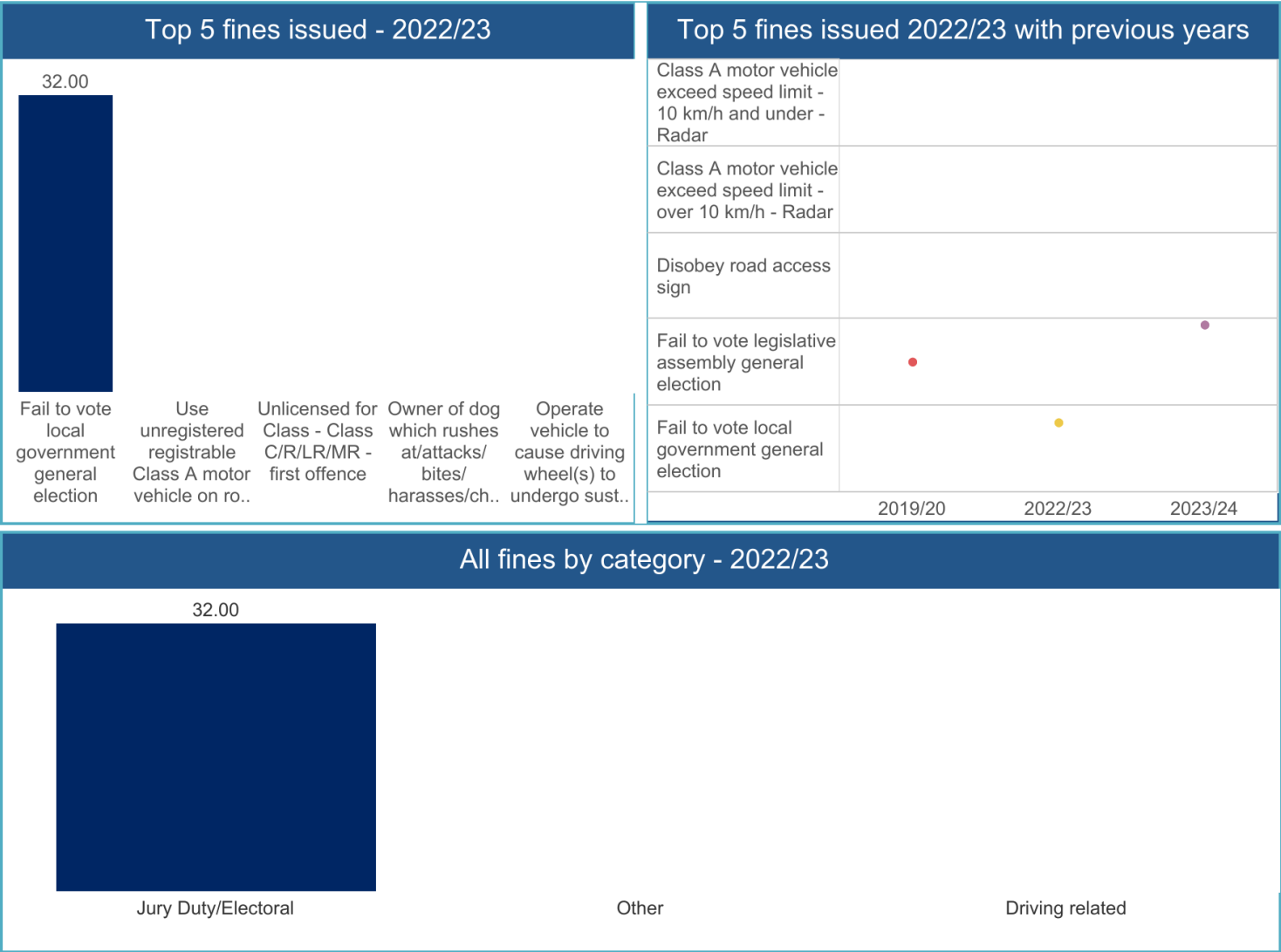
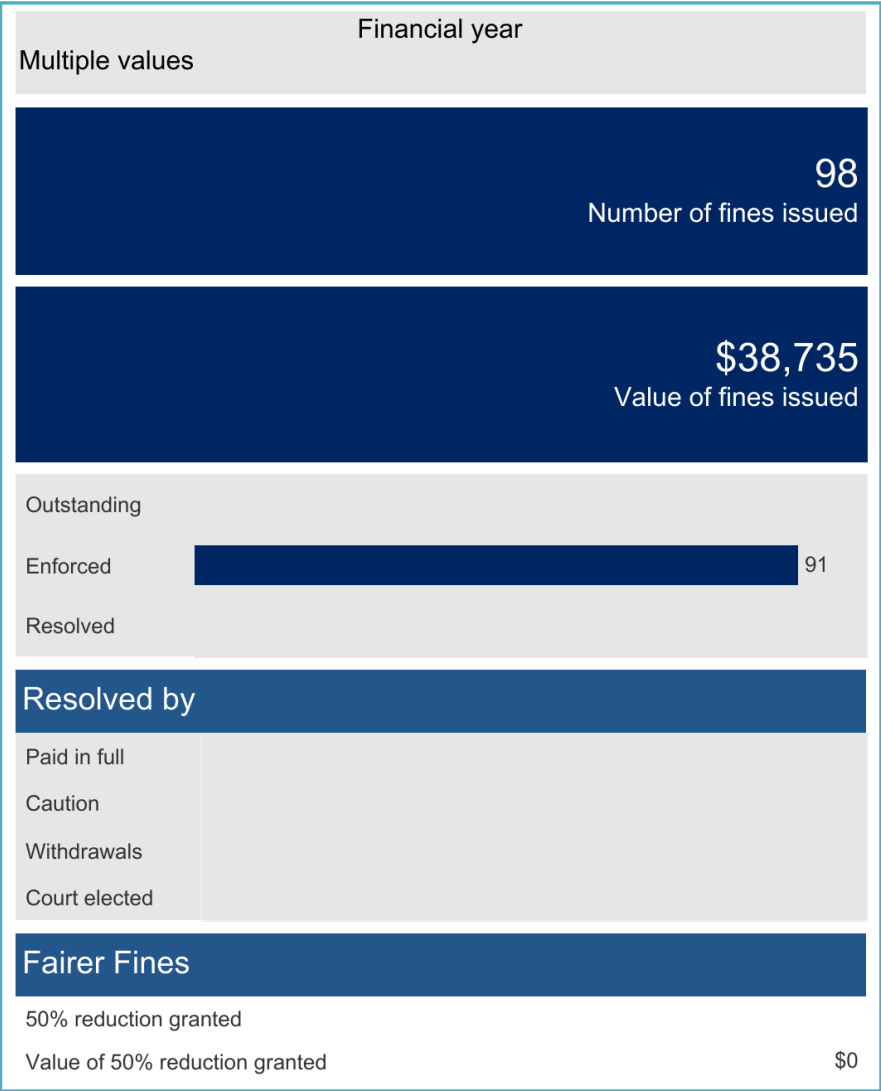
Menindee 2879

Overdue Fines 18-24 yr olds



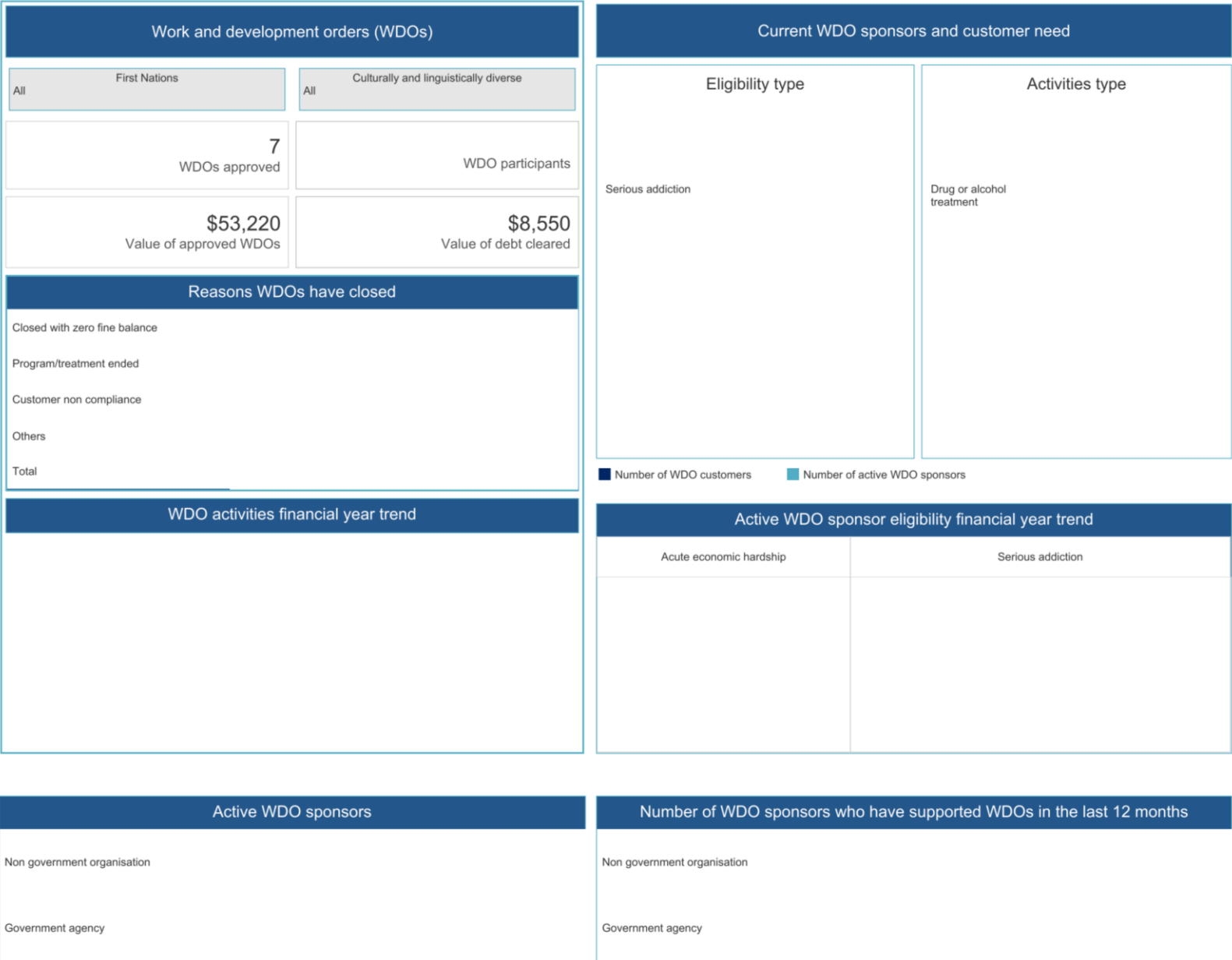
Menindee 2879

Fines Issued 2021-24



Menindee 2879

WDOs 2021-24



The data in relation to First Nations and CALD customers is based on those customers self-identifying. This may impact the accuracy of the data which relates to these group of customers.

Data as at: 8 April 2024